Grand Junction ER Disposition Map

Dataset: IPAB-IS (6/26/00)

PREDECISIONAL DRAFT

This map is conceptual and in many cases does not represent cleanup or transfer decisions; this map does not preclude the on-going regulatory and stakeholder decision-making processes.

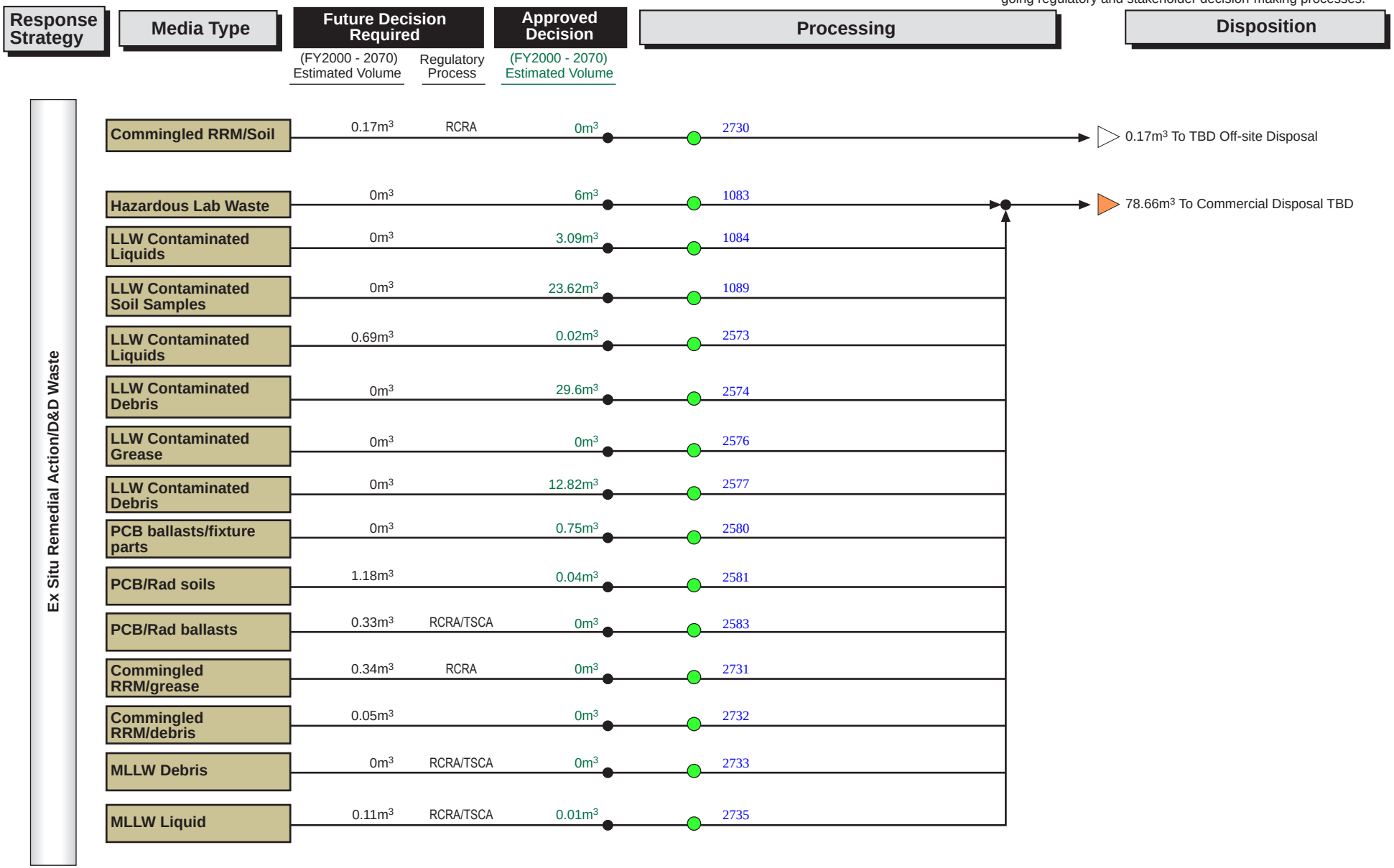

KEY: Albuquerque | Carlsbad | Chicago | Commercial | Idaho | Nevada | Oak Ridge | Oakland | Ohio | Richland | Rocky Flats | SRS | Other | Unknown | Off-site Interface: ▷ | On site Interface: ◇

Rev. 5.0
6/30/00

Grand Junction ER Disposition Map

Dataset: IPAB-IS (6/26/00)

PREDECISIONAL DRAFT

This map is conceptual and in many cases does not represent cleanup or transfer decisions; this map does not preclude the on-going regulatory and stakeholder decision-making processes.

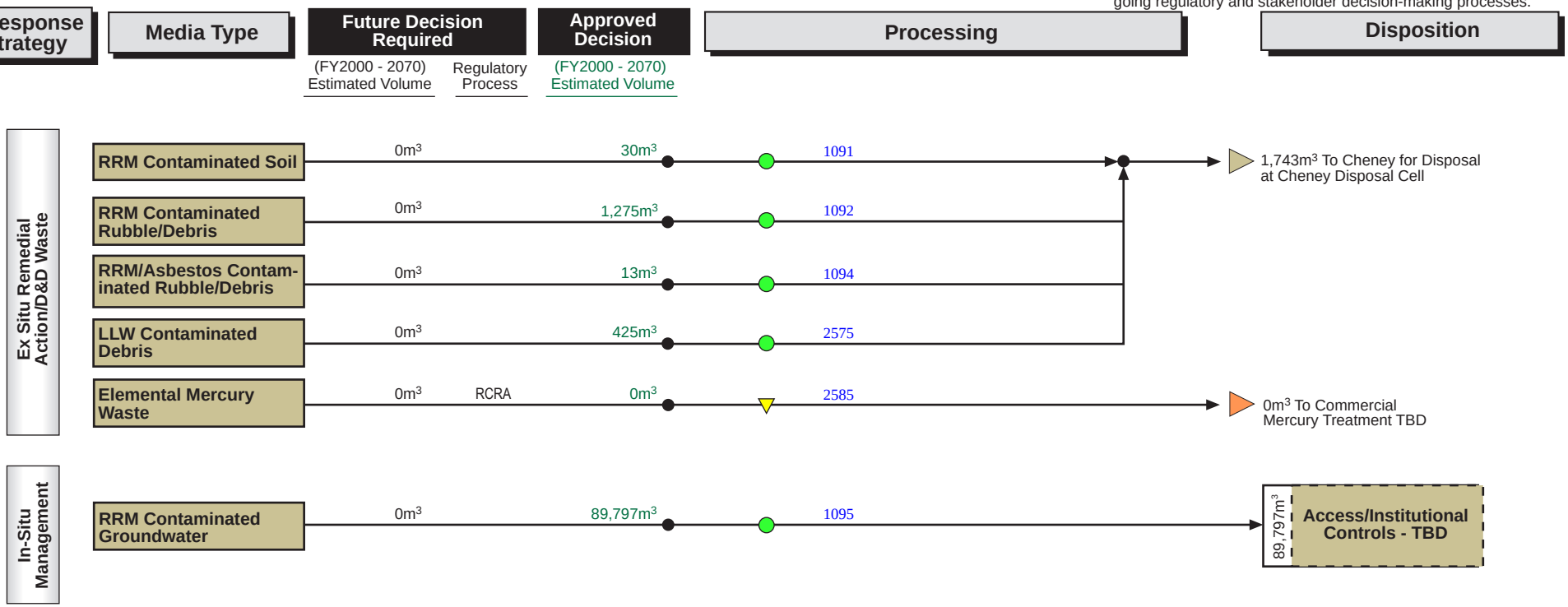

	Future Decision	Approved
Groundwater/Surfacewater:	0m^3	89,797m^3
In-Situ Response Strategy:	0m^3	0m^3
Ex Situ Response Strategy:	3m^3	1,819m^3

KEY: Albuquerque | Carlsbad | Chicago | Commercial | Idaho | Nevada | Oak Ridge | Oakland | Ohio | Richland | Rocky Flats | SRS | Other | Unknown | Off-site Interface: ▷ | On site Interface: ◇

Rev. 5.0
6/30/00

Kansas City ER Disposition Map

Dataset: IPAB-IS (6/26/00)

PREDECISIONAL DRAFT

This map is conceptual and in many cases does not represent cleanup or transfer decisions; this map does not preclude the on-going regulatory and stakeholder decision-making processes.

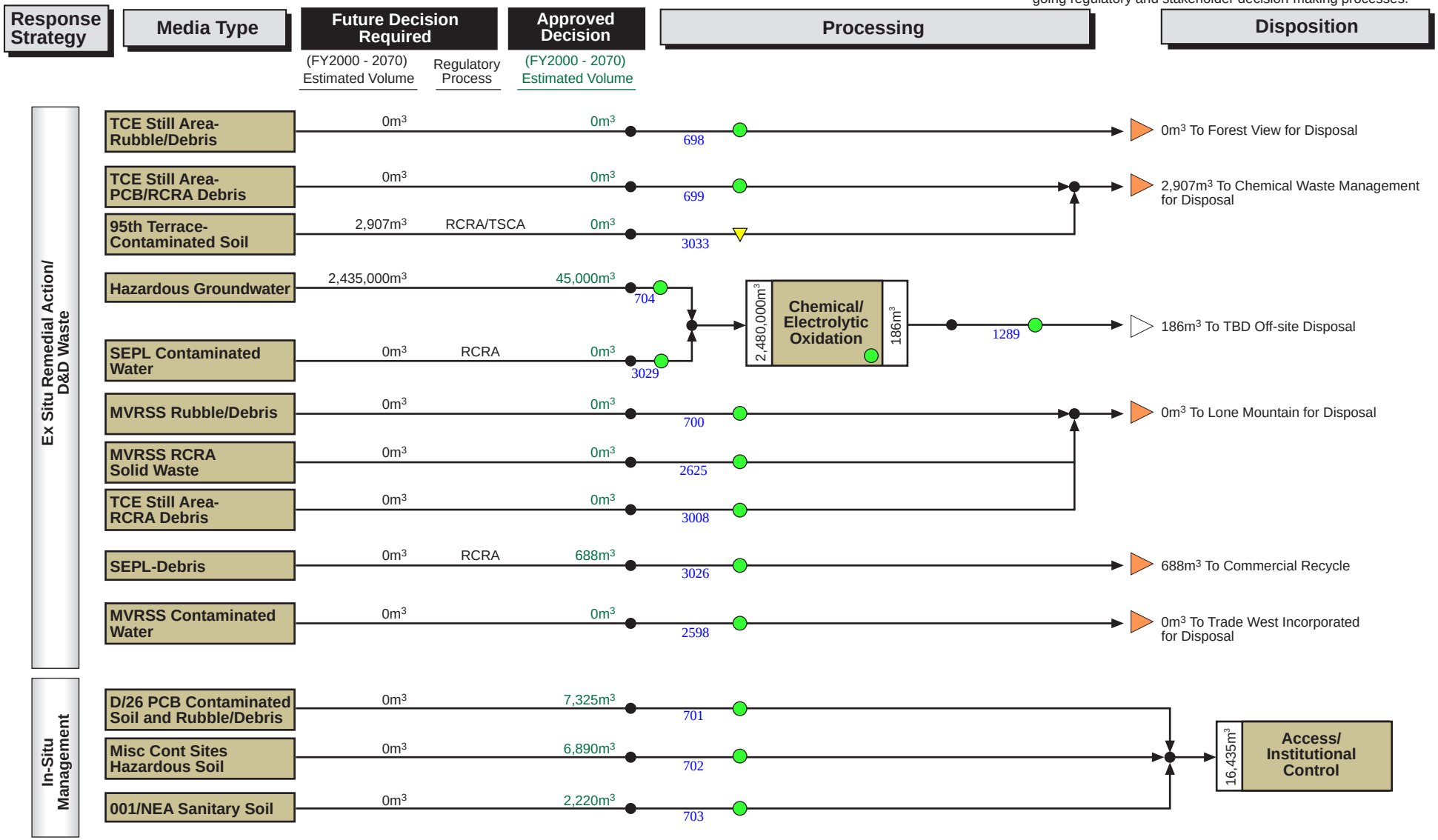

	Future Decision	Approved
Groundwater/Surfacewater:	2,435,000m^3	45,000m^3
In-Situ Response Strategy:	0m^3	16,435m^3
Ex Situ Response Strategy:	2,219m^3	688m^3

KEY: Albuquerque | Carlsbad | Chicago | Commercial | Idaho | Nevada | Oak Ridge | Oakland | Ohio | Richland | Rocky Flats | SRS | Other | Unknown | Off-site Interface: ▷ | On site Interface: ◇

Rev. 5.0
6/30/00

LANL ER Disposition Map

Dataset: IPAB-IS (6/26/00)

PREDECISIONAL DRAFT

This map is conceptual and in many cases does not represent cleanup or transfer decisions; this map does not preclude the on-going regulatory and stakeholder decision-making processes.

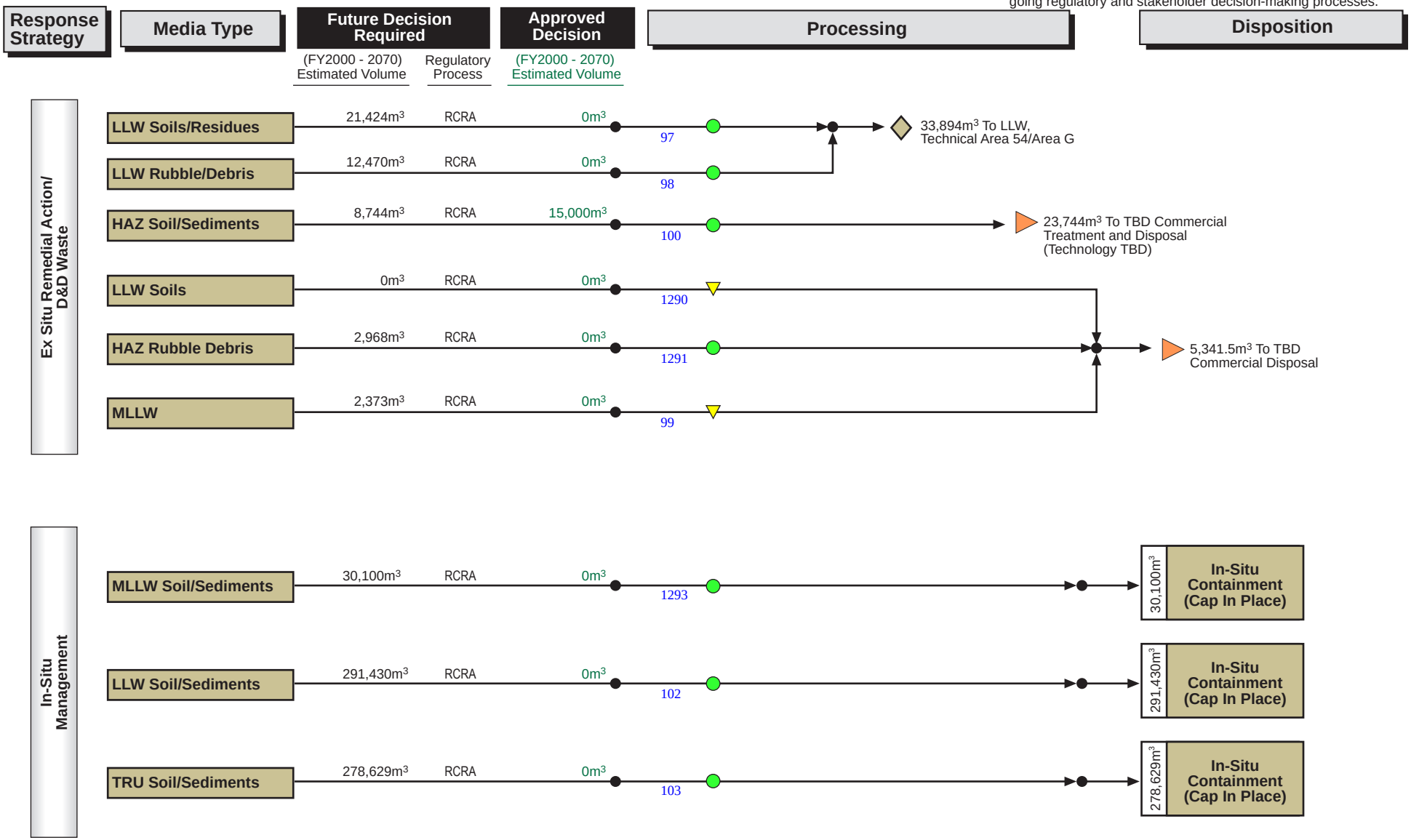

	Future Decision	Approved
Groundwater/Surfacewater:	0m³	0m³
In-Situ Response Strategy:	600,159m³	0m³
Ex Situ Response Strategy:	47,979m³	15,000m³

KEY: Albuquerque | Carlsbad | Chicago | Commercial | Idaho | Nevada | Oak Ridge | Oakland | Ohio | Richland | Rocky Flats | SRS | Other | Unknown | Off-site Interface: ▷ | On site Interface: ◇

Rev. 5.0
6/30/00

Monticello ER Disposition Map

Dataset: IPAB-IS (6/26/00)

PREDECISIONAL DRAFT

This map is conceptual and in many cases does not represent cleanup or transfer decisions; this map does not preclude the on-going regulatory and stakeholder decision-making processes.

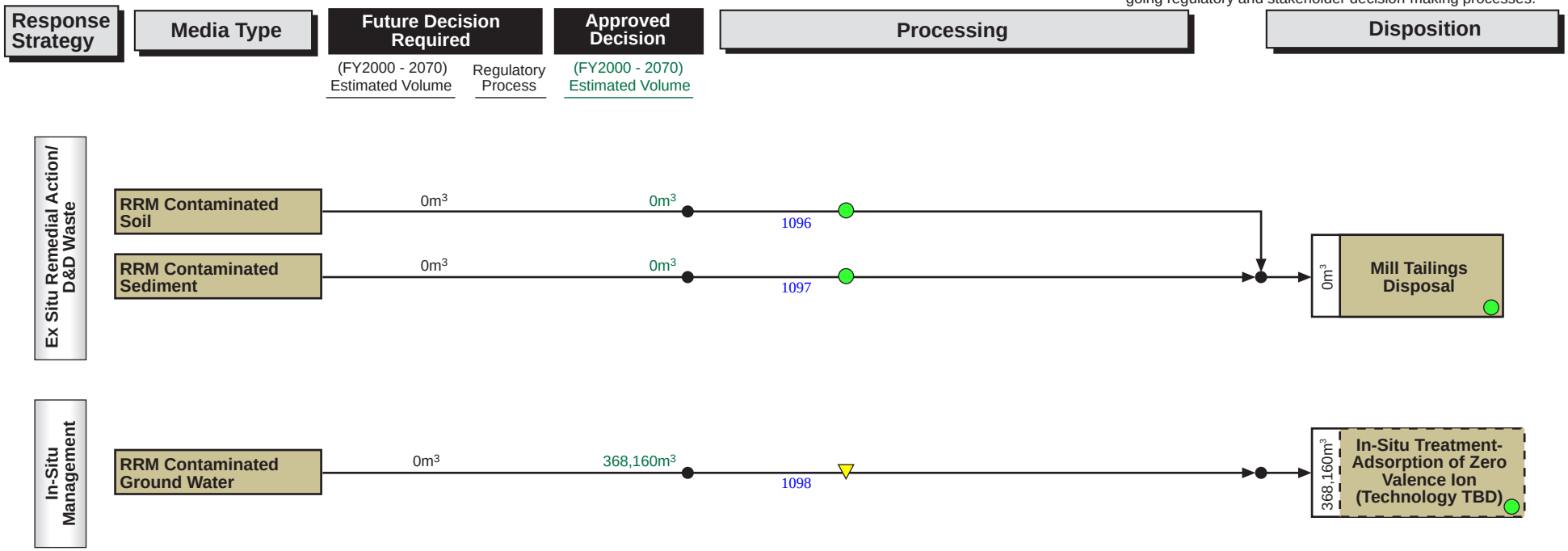

	Future Decision	Approved
Groundwater/Surfacewater:	0m³	368,160m³
In-Situ Response Strategy:	0m³	0m³
Ex Situ Response Strategy:	0m³	0m³

KEY: Albuquerque | Carlsbad | Chicago | Commercial | Idaho | Nevada | Oak Ridge | Oakland | Ohio | Richland | Rocky Flats | SRS | Other | Unknown | Off-site Interface: ▷ | On site Interface: ◇

Rev. 5.0
6/30/00

Pinellas ER Disposition Map

Dataset: IPAB-IS (6/26/00)

PREDECISIONAL DRAFT

This map is conceptual and in many cases does not represent cleanup or transfer decisions; this map does not preclude the on-going regulatory and stakeholder decision-making processes.

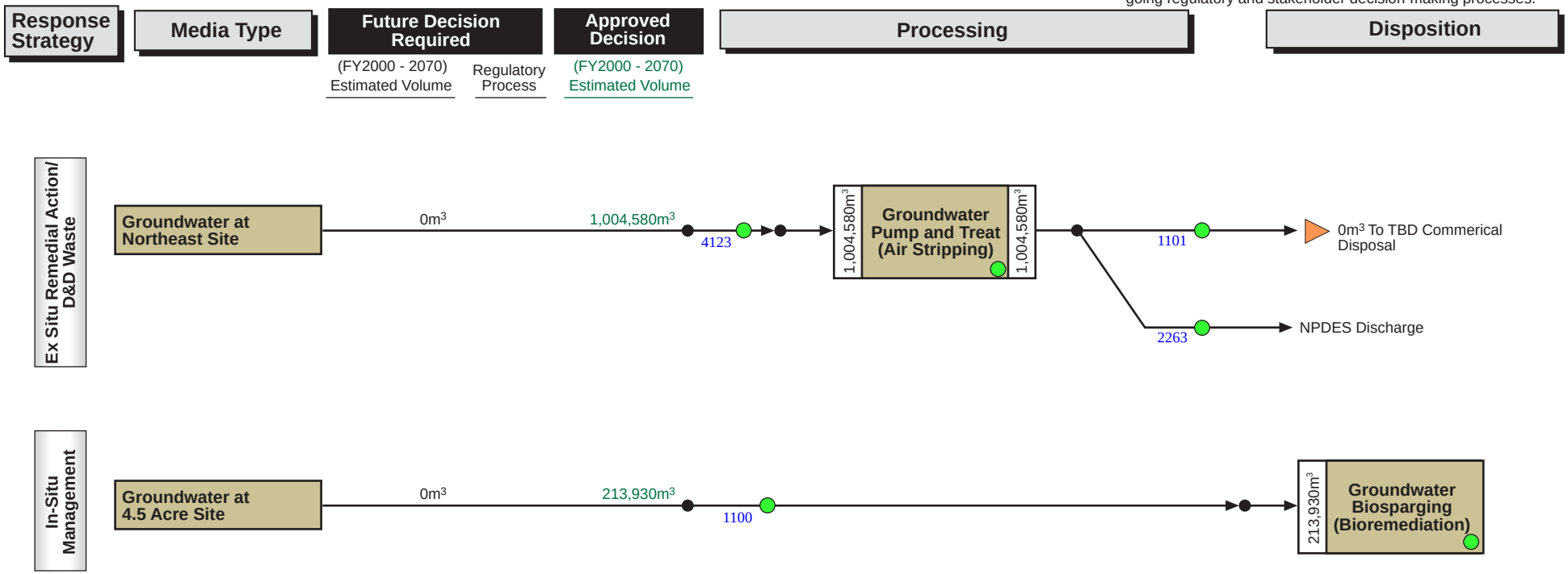

	Future Decision	Approved
Groundwater/Surfacewater:	0m³	1,218,510m³
In-Situ Response Strategy:	0m³	0m³
Ex Situ Response Strategy:	0m³	0m³

KEY: Albuquerque | Carlsbad | Chicago | Commercial | Idaho | Nevada | Oak Ridge | Oakland | Ohio | Richland | Rocky Flats | SRS | Other | Unknown | Off-site Interface: ▷ | On site Interface: ◇

Rev. 5.0
6/30/00

Pantex ER Disposition Map

Dataset: IPAB-IS (6/26/00)

PREDECISIONAL DRAFT

This map is conceptual and in many cases does not represent cleanup or transfer decisions; this map does not preclude the on-going regulatory and stakeholder decision-making processes.

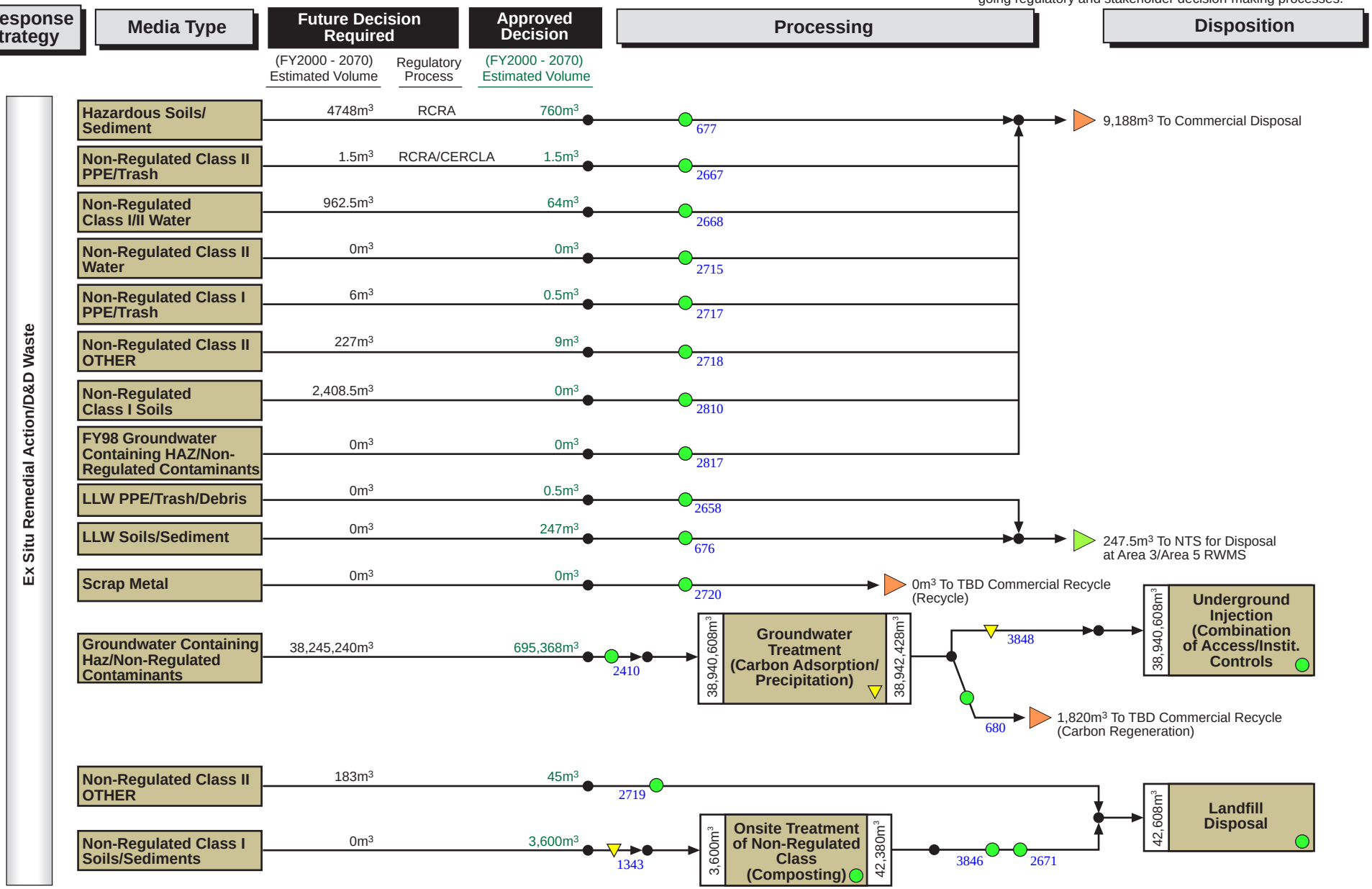

KEY: Albuquerque | Carlsbad | Chicago | Commercial | Idaho | Nevada | Oak Ridge | Oakland | Ohio | Richland | Rocky Flats | SRS | Other | Unknown | Off-site Interface: ▷ | On site Interface: ◇

Rev. 5.0
6/30/00

Pantex ER Disposition Map

Dataset: IPAB-IS (6/26/00)

PREDECISIONAL DRAFT

This map is conceptual and in many cases does not represent cleanup or transfer decisions; this map does not preclude the on-going regulatory and stakeholder decision-making processes.

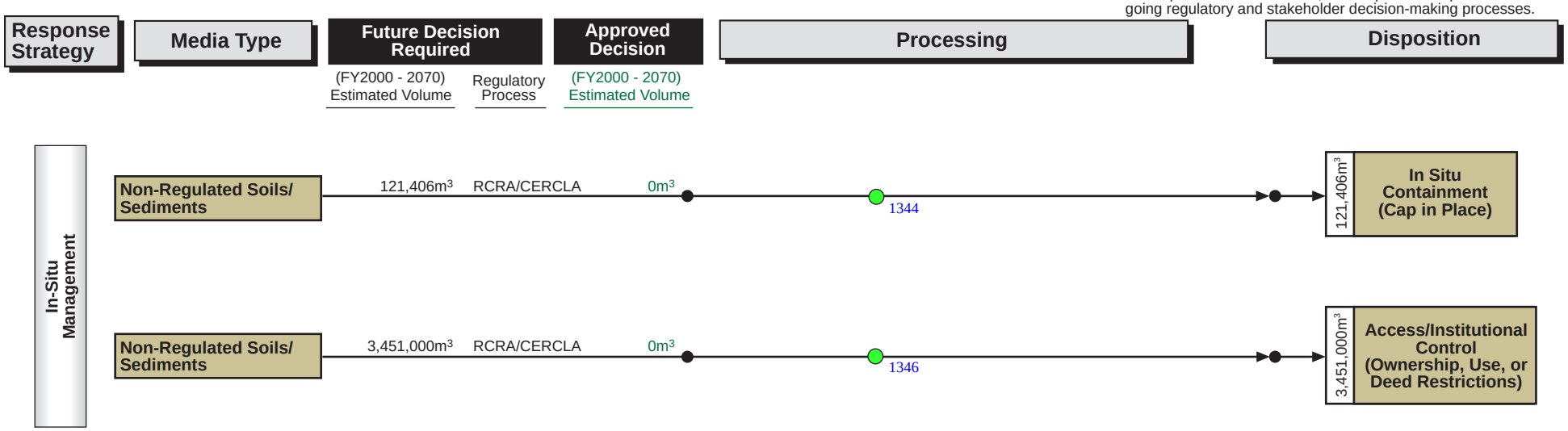

	Future Decision	Approved
Groundwater/Surfacewater:	38,246,204m^3	695,432m^3
In-Situ Response Strategy:	3,572,406m^3	0m^3
Ex Situ Response Strategy:	7,574m^3	4,663m^3

KEY: Albuquerque | Carlsbad | Chicago | Commercial | Idaho | Nevada | Oak Ridge | Oakland | Ohio | Richland | Rocky Flats | SRS | Other | Unknown | Off-site Interface: ▷ | On site Interface: ◇

Rev. 5.0
6/30/00

SNL ER Disposition Map

Dataset: IPAB-IS (6/26/00)

PREDECISIONAL DRAFT

This map is conceptual and in many cases does not represent cleanup or transfer decisions; this map does not preclude the on-going regulatory and stakeholder decision-making processes.

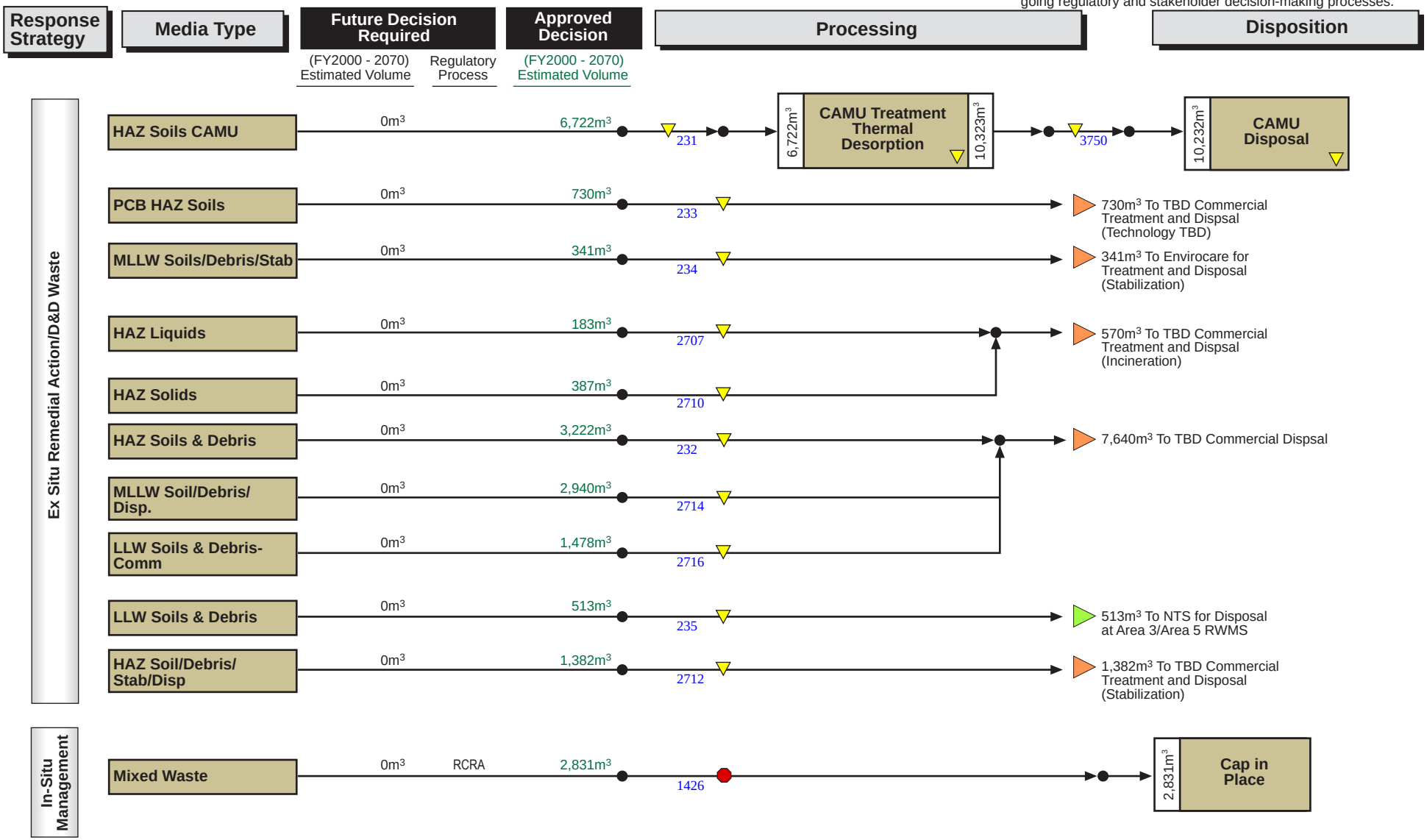

	Future Decision	Approved
Groundwater/Surfacewater:	0m³	0m³
In-Situ Response Strategy:	0m³	2,831m³
Ex Situ Response Strategy:	0m³	17,898m³

KEY: Albuquerque | Carlsbad | Chicago | Commercial | Idaho | Nevada | Oak Ridge | Oakland | Ohio | Richland | Rocky Flats | SRS | Other | Unknown | Off-site Interface: ▷ | On site Interface: ◇

Rev. 5.0
6/30/00

UMTRA ER Disposition Map

Dataset: IPAB-IS (6/26/00)

PREDECISIONAL DRAFT

This map is conceptual and in many cases does not represent cleanup or transfer decisions; this map does not preclude the on-going regulatory and stakeholder decision-making processes.

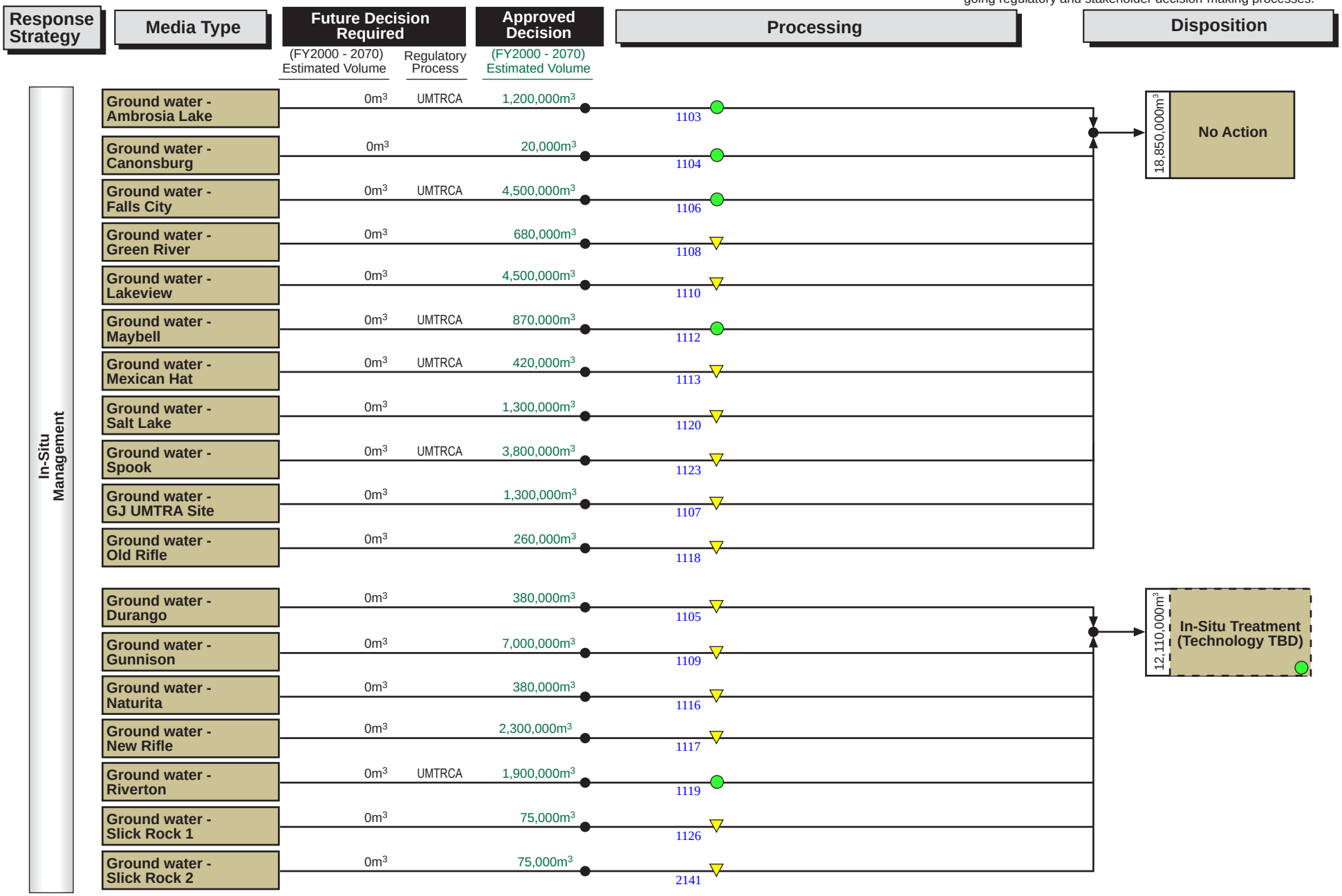

KEY: Albuquerque | Carlsbad | Chicago | Commercial | Idaho | Nevada | Oak Ridge | Oakland | Ohio | Richland | Rocky Flats | SRS | Other | Unknown | Off-site Interface: ▷ | On site Interface: ◇

Rev. 5.0
6/30/00

UMTRA ER Disposition Map

Dataset: IPAB-IS (6/26/00)

PREDECISIONAL DRAFT

This map is conceptual and in many cases does not represent cleanup or transfer decisions; this map does not preclude the on-going regulatory and stakeholder decision-making processes.

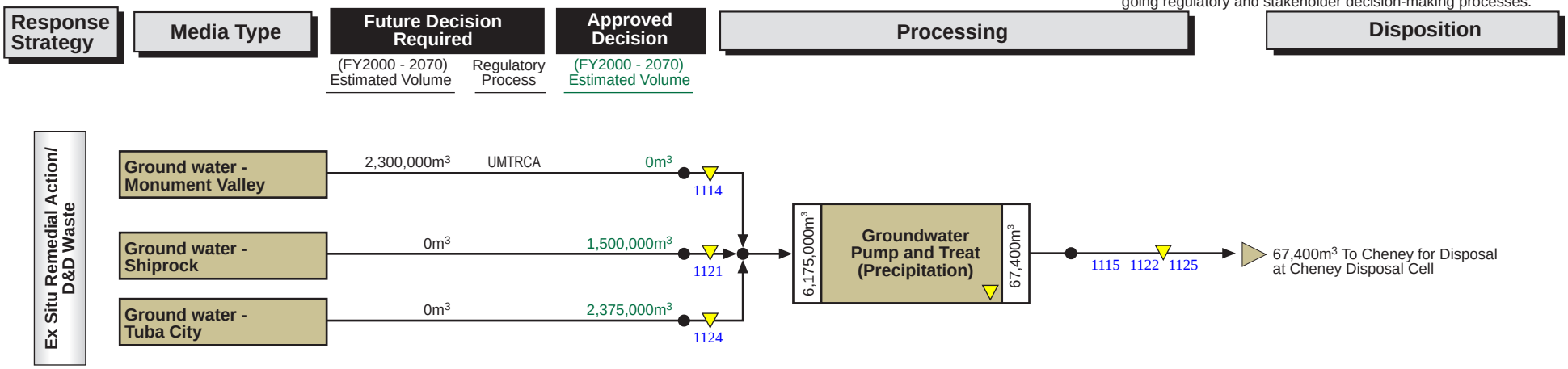

	Future Decision	Approved
Groundwater/Surfacewater:	2,300,000m^3	34,835,000m^3
In-Situ Response Strategy:	0m^3	0m^3
Ex Situ Response Strategy:	0m^3	0m^3

KEY: Albuquerque | Carlsbad | Chicago | Commercial | Idaho | Nevada | Oak Ridge | Oakland | Ohio | Richland | Rocky Flats | SRS | Other | Unknown | Off-site Interface: ▷ | On site Interface: ◇

Rev. 5.0
6/30/00

ANL-E ER Disposition Map

Dataset: IPAB-IS (6/26/00)

PREDECISIONAL DRAFT

This map is conceptual and in many cases does not represent cleanup or transfer decisions; this map does not preclude the on-going regulatory and stakeholder decision-making processes.

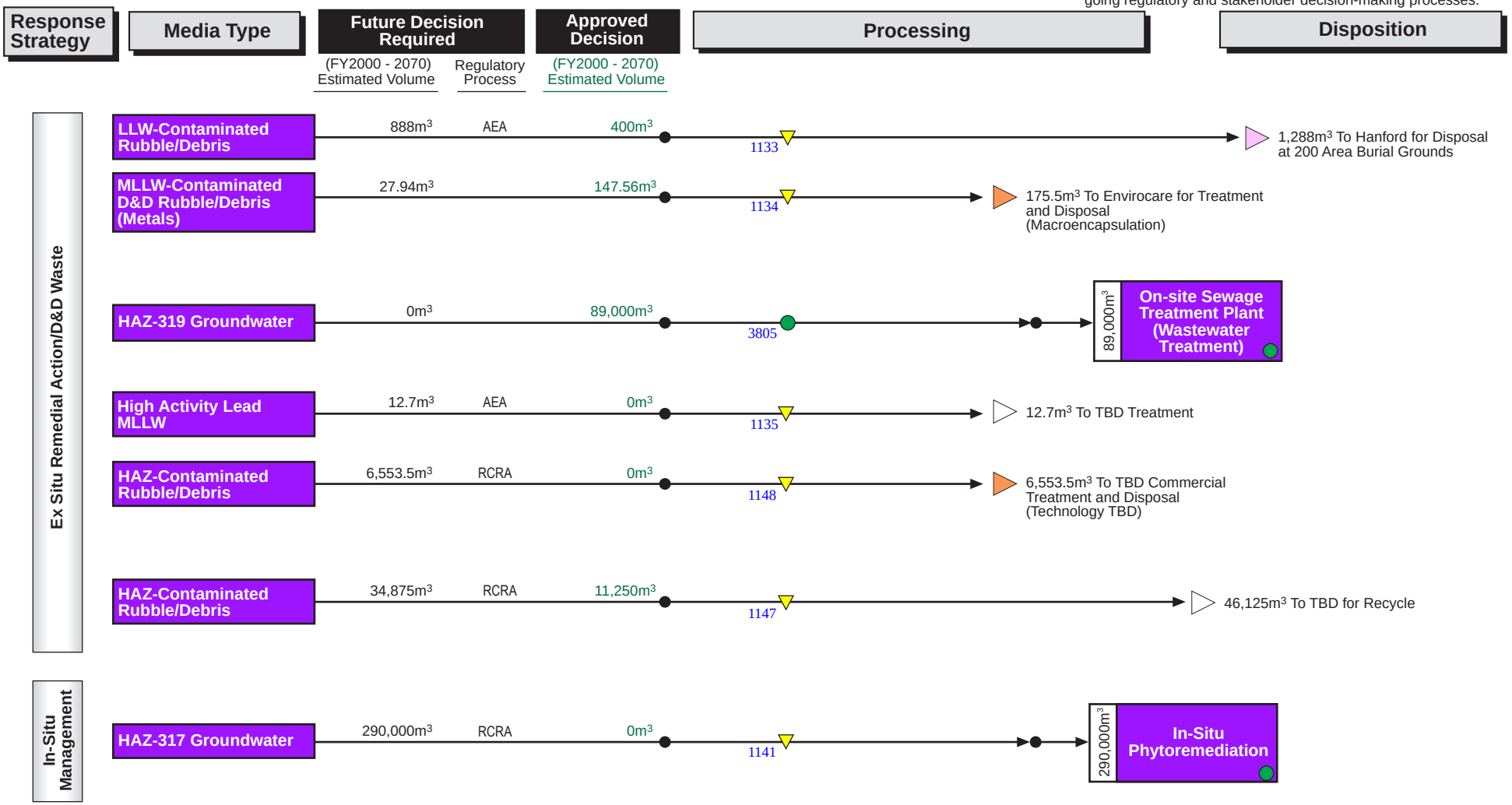

	Future Decision	Approved
Groundwater/Surfacewater:	290,000m3	89,000m3
In-Situ Response Strategy:	0m3	0m3
Ex Situ Response Strategy:	42,357m3	11,798m3

KEY: Albuquerque | Carlsbad | Chicago | Commercial | Idaho | Nevada | Oak Ridge | Oakland | Ohio | Richland | Rocky Flats | SRS | Other | Unknown | Off-site Interface: ▷ | On site Interface: ◇

Rev. 5.0
7/3/00

ANL-W ER Disposition Map

Dataset: IPAB-IS (6/26/00)

PREDECISIONAL DRAFT

This map is conceptual and in many cases does not represent cleanup or transfer decisions; this map does not preclude the on-going regulatory and stakeholder decision-making processes.

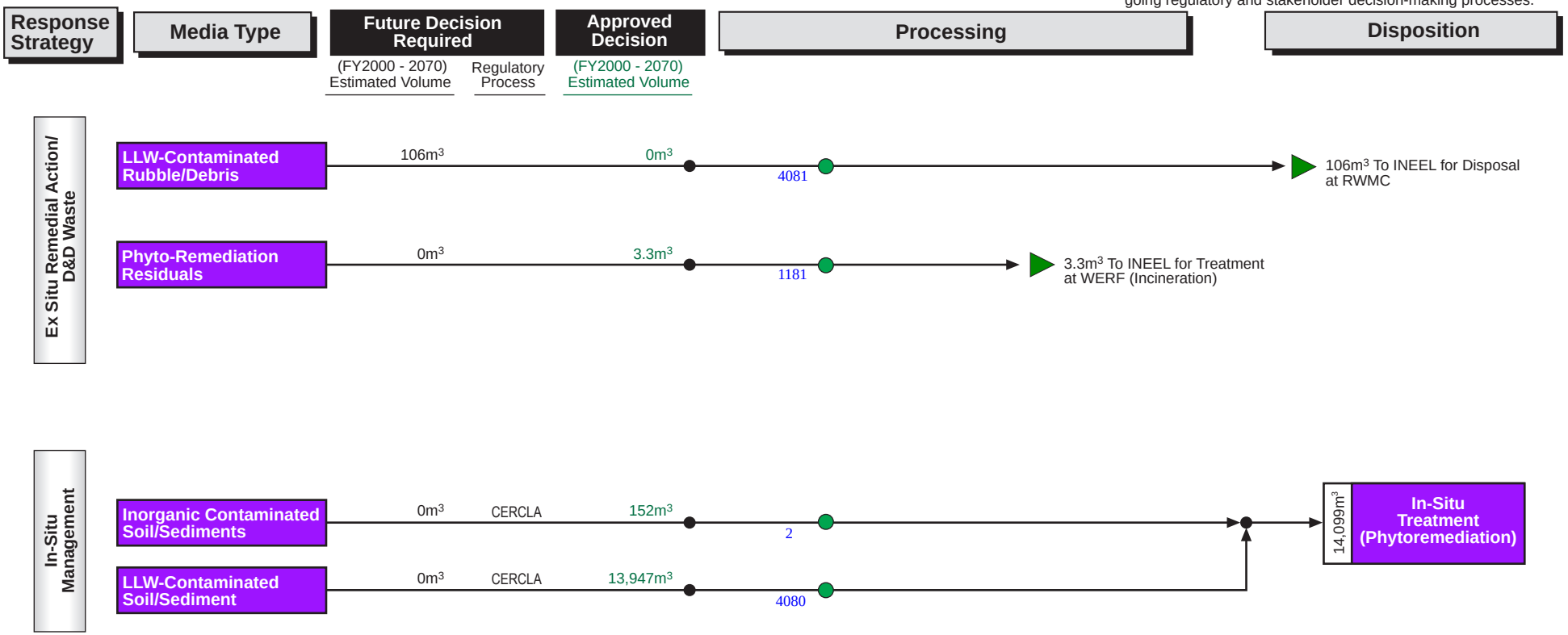

	Future Decision	Approved
Groundwater/Surfacewater:	0m^3	0m^3
In-Situ Response Strategy:	0m^3	14,099m^3
Ex Situ Response Strategy:	106m^3	3m^3

KEY: Albuquerque | Carlsbad | Chicago | Commercial | Idaho | Nevada | Oak Ridge | Oakland | Ohio | Richland | Rocky Flats | SRS | Other | Unknown | Off-site Interface: ▷ | On site Interface: ◇

Rev. 5.0
7/3/00

Brookhaven ER Disposition Map

Dataset: IPAB-IS (6/26/00)

PREDECISIONAL DRAFT

This map is conceptual and in many cases does not represent cleanup or transfer decisions; this map does not preclude the on-going regulatory and stakeholder decision-making processes.

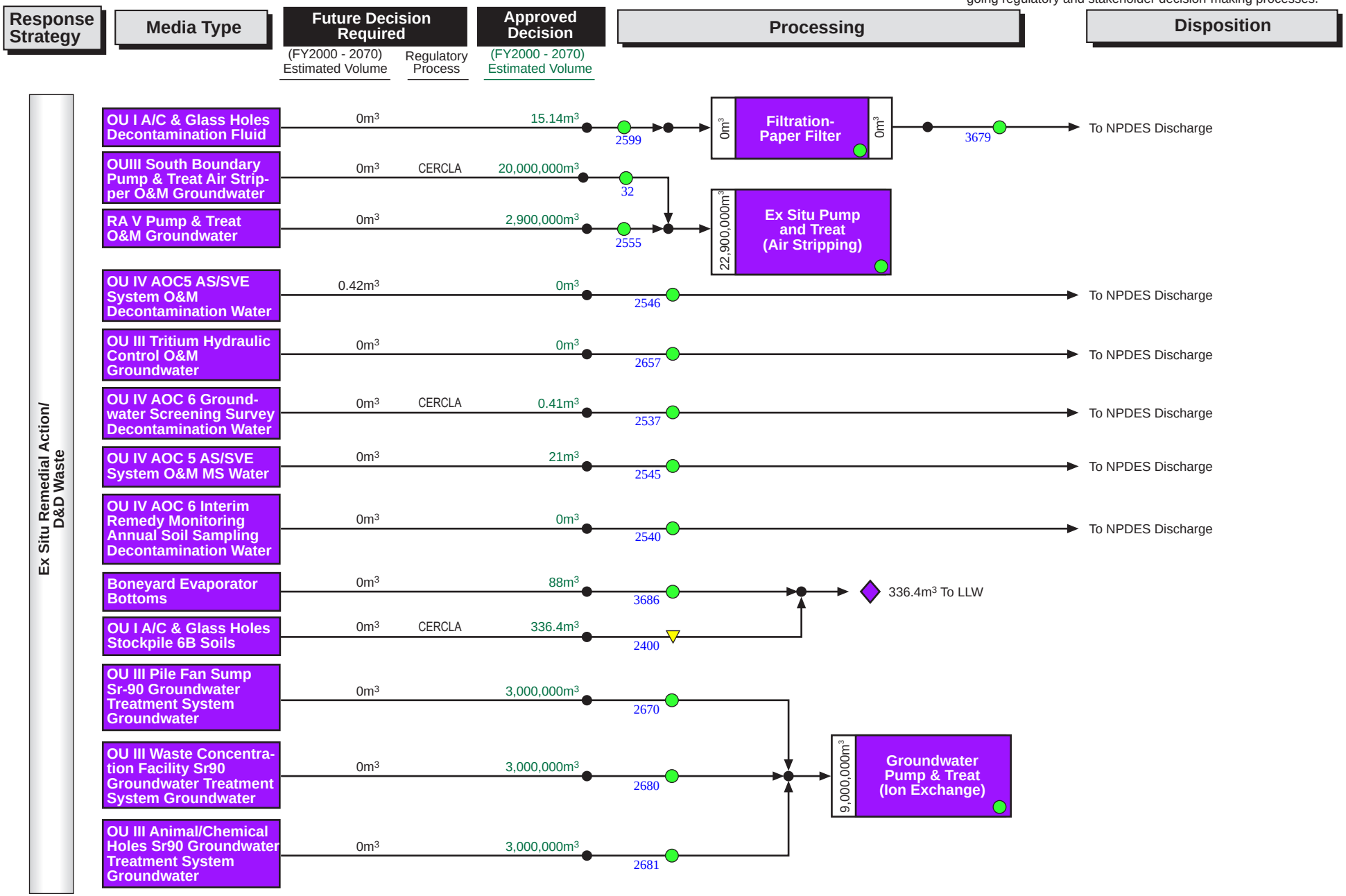

KEY: Albuquerque | Carlsbad | Chicago | Commercial | Idaho | Nevada | Oak Ridge | Oakland | Ohio | Richland | Rocky Flats | SRS | Other | Unknown | Off-site Interface: ▷ | On site Interface: ◇

Rev. 5.0
7/3/00

Brookhaven ER Disposition Map

Dataset: IPAB-IS (6/26/00)

PREDECISIONAL DRAFT

This map is conceptual and in many cases does not represent cleanup or transfer decisions; this map does not preclude the on-going regulatory and stakeholder decision-making processes.

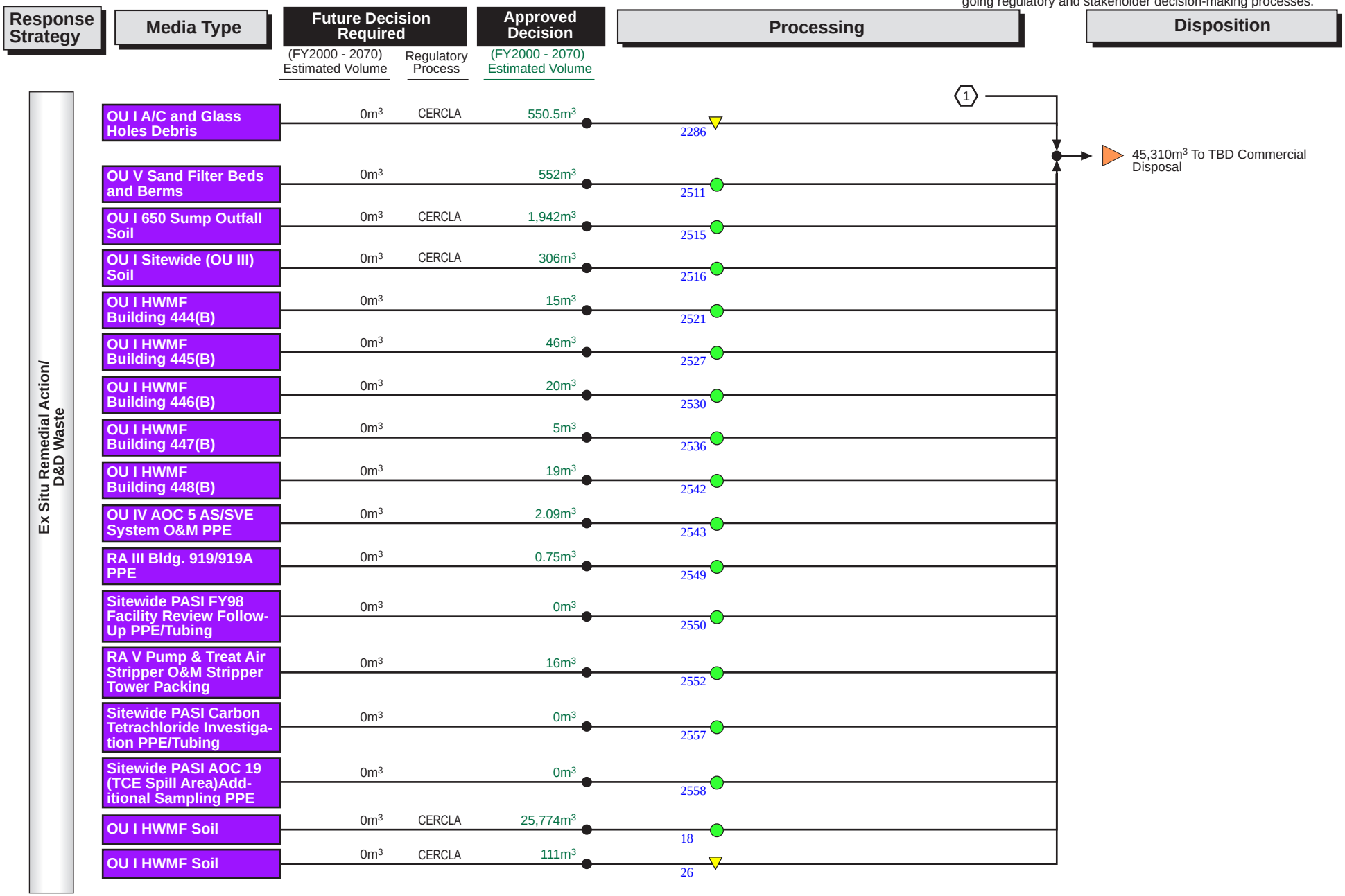

KEY: Albuquerque | Carlsbad | Chicago | Commercial | Idaho | Nevada | Oak Ridge | Oakland | Ohio | Richland | Rocky Flats | SRS | Other | Unknown | Off-site Interface: ▷ | On site Interface: ◇

Rev. 5.0
7/3/00

Brookhaven ER Disposition Map

Dataset: IPAB-IS (6/26/00)

PREDECISIONAL DRAFT

This map is conceptual and in many cases does not represent cleanup or transfer decisions; this map does not preclude the on-going regulatory and stakeholder decision-making processes.

Response Strategy	Media Type	Future Decision Required (FY2000 - 2070) Estimated Volume	Regulatory Process	Approved Decision (FY2000 - 2070) Estimated Volume	Processing	Disposition
Ex Situ Remedial Action/ D&D Waste	OU V Peconic River Sediment	6,346m³	CERCLA	0m³	35	
	OU I A/C & Glass Holes Decontamination Fluid	0m³		19.76m³	2600	1 (To TBD Commercial Disposal on Page 2)
	OU I A/C & Glass Holes Liquid	0m³		0m³	2602	
	OU I A/C & Glass Holes Liquid	0m³		0m³	2603	
	OU I A/C & Glass Holes Biological Waste	0m³		0m³	2604	
	OU I A/C & Glass Holes Reactive Liquids	0m³		0.13m³	2605	
	OU I A/C & Glass Holes Caustic	0m³		0m³	2606	
	OU I A/C & Glass Holes Solids	0m³		0m³	2607	
	OU I A/C & Glass Holes Solids	0m³		0m³	2610	
	Waste Management OUI/III Sludge	0m³		4.75m³	2612	
	Waste Management Treatability Samples	0m³		1.04m³	2618	
	OU III Bldg. 830 UST Removal Liquids	0m³		0.2m³	2635	
	OU III Offsite Removal Construction/O&M PPE	0m³		1.03m³	2638	
	OU III Bldg. 96 Pre-Design Charact. Soil	0m³		3.9m³	2644	
	OU III Bldg. 96 Pre-Design Charact. PPE	0m³		2.09m³	2645	
	OU III WCF/Pile Fan Sump Sr90 Well Installation Development GW	0m³		57m³	2650	
	OU III Tritium Hydraulic Control O&M PPE/Tubing	0m³		5.88m³	2654	

KEY: Albuquerque | Carlsbad | Chicago | Commercial | Idaho | Nevada | Oak Ridge | Oakland | Ohio | Richland | Rocky Flats | SRS | Other | Unknown | Off-site Interface: ▷ | On site Interface: ◇

Rev. 5.0
7/3/00

Brookhaven ER Disposition Map

Dataset: IPAB-IS (6/26/00)

PREDECISIONAL DRAFT

This map is conceptual and in many cases does not represent cleanup or transfer decisions; this map does not preclude the on-going regulatory and stakeholder decision-making processes.

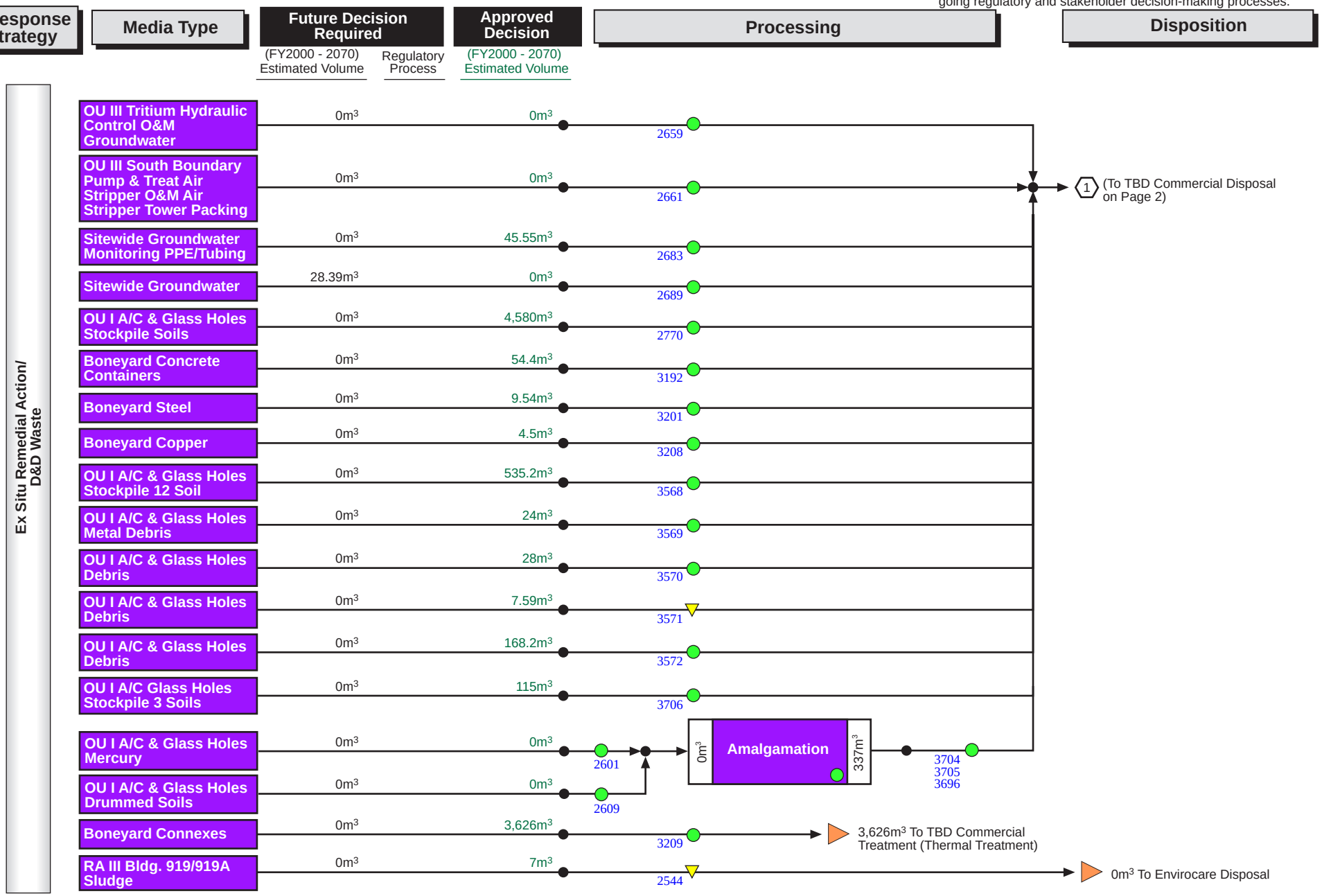

KEY: Albuquerque | Carlsbad | Chicago | Commercial | Idaho | Nevada | Oak Ridge | Oakland | Ohio | Richland | Rocky Flats | SRS | Other | Unknown | Off-site Interface: ▷ | On site Interface: ◇

Rev. 5.0
7/3/00

Brookhaven ER Disposition Map

Dataset: IPAB-IS (6/26/00)

PREDECISIONAL DRAFT

This map is conceptual and in many cases does not represent cleanup or transfer decisions; this map does not preclude the on-going regulatory and stakeholder decision-making processes.

Response Strategy	Media Type	Future Decision Required (FY2000 - 2070) Estimated Volume	Regulatory Process	Approved Decision (FY2000 - 2070) Estimated Volume	Processing	Disposition
Ex Situ Remedial Action/ D&D Waste	OU I HWMF Building 444(A)	0m³	CERCLA	53m³	2285	2,428m³ To Hanford Disposal at 200 Area Burial Grounds
	Boneyard Radium Source	0m³	CERCLA	0.2m³	2287	
	OU I HWMF Soil	0m³	CERCLA	612m³	2517	
	OU I Bldg. 811 USTs Sludge Removal Sludge	0m³	CERCLA	78m³	2518	
	OU I Bldg. 811 Pipe Trench Asbestos	0m³	CERCLA	1.2m³	2520	
	OU I HWMF Building 445(A)	0m³		202m³	2522	
	OU I Bldg. 811 Pipe Trench PPE/Plastic	0m³	CERCLA	1.05m³	2523	
	OU I Bldg. 811 Pipe Trench Pipe/Corrugated Metal	0m³	CERCLA	1.6m³	2524	
	OU I Bldg. 811 Pipe Trench Concrete	0m³	CERCLA	9m³	2526	
	OU I HWMF Building 446(A)	0m³		59m³	2528	
	OU I Bldg. 811 USTs Removal Tanks	0m³	CERCLA	4.28m³	2531	
	OU I HWMF Building 447(A)	0m³		23m³	2532	
	OU I Bldg. 811 USTs Removal Piping	0m³	CERCLA	2m³	2533	
	OU I Bldg. 811 USTs Removal Concrete	0m³	CERCLA	23.36m³	2534	
	OU IV AOC6 Interim Remedy Monitoring Annual Soil Sampling PPE/Liners	0m³	CERCLA	1.03m³	2538	
	OU I HWMF Building 448(A)	0m³		56m³	2539	
	OU IV AOC6 Interim Remedy Monitoring Annual Soil Sampling Samples/Glassware	0m³	CERCLA	0.1m³	2547	

KEY: Albuquerque | Carlsbad | Chicago | Commercial | Idaho | Nevada | Oak Ridge | Oakland | Ohio | Richland | Rocky Flats | SRS | Other | Unknown | Off-site Interface: ▷ | On site Interface: ◇

Rev. 5.0
7/3/00

Brookhaven ER Disposition Map

Dataset: IPAB-IS (6/26/00)

PREDECISIONAL DRAFT

This map is conceptual and in many cases does not represent cleanup or transfer decisions; this map does not preclude the on-going regulatory and stakeholder decision-making processes.

Response Strategy	Media Type	Future Decision Required (FY2000 - 2070) Estimated Volume	Regulatory Process	Approved Decision (FY2000 - 2070) Estimated Volume	Processing	Disposition
Ex Situ Remedial Action/ D&D Waste	OU I A/C & Glass Holes PPE	$0m^3$		$0m^3$	2594	2 (To Hanford Disposal on Page 5)
	Waste Management OU I Asphalt	$0m^3$		$0m^3$	2611	
	Waste Management RA I HEPA Filters	$0m^3$		$0m^3$	2613	
	Waste Management RA I Wood	$0m^3$		$0m^3$	2614	
	Waste Management RA II Soil	$0m^3$		$0m^3$	2615	
	Waste Management RA II Asbestos	$0m^3$		$0m^3$	2616	
	Waste Management RA I PPE	$0m^3$		$26.5m^3$	2617	
	OU III Bldg. 830 UST Removal APR Cartidges	$0m^3$		$0.21m^3$	2628	
	OU III Bldg. 830 UST Removal Equipment	$0m^3$		$0.21m^3$	2629	
	OU III Bldg. 830 UST Removal PPE	$0m^3$		$5.44m^3$	2632	
	OU III Bldg. 830 UST Removal Wood	$0m^3$		$8.15m^3$	2633	
	OU III Bldg. 830 UST Removal Soil	$0m^3$		$314m^3$	2634	
	OU III Bldg. 830 UST Removal Metal Tanks	$0m^3$		$1.3m^3$	2636	
	OU III WCF/Pile Fan Sump Sr90 Well Installation PPE	$0m^3$		$3m^3$	2651	
	OU III WCF/Pile Fan Sump Sr90 Well Installation Soils	$0m^3$		$21m^3$	2652	
	OU III Tritium Hydraulic Control O&M Plastic/ Glassware	$0m^3$		$45.9m^3$	2655	
	Sitewide PPE/Tubing	$45.55m^3$		$0m^3$	2685	

KEY: Albuquerque | Carlsbad | Chicago | Commercial | Idaho | Nevada | Oak Ridge | Oakland | Ohio | Richland | Rocky Flats | SRS | Other | Unknown | Off-site Interface: ▷ | On site Interface: ◇

Rev. 5.0
7/3/00

Brookhaven ER Disposition Map

Dataset: IPAB-IS (6/26/00)

PREDECISIONAL DRAFT

This map is conceptual and in many cases does not represent cleanup or transfer decisions; this map does not preclude the on-going regulatory and stakeholder decision-making processes.

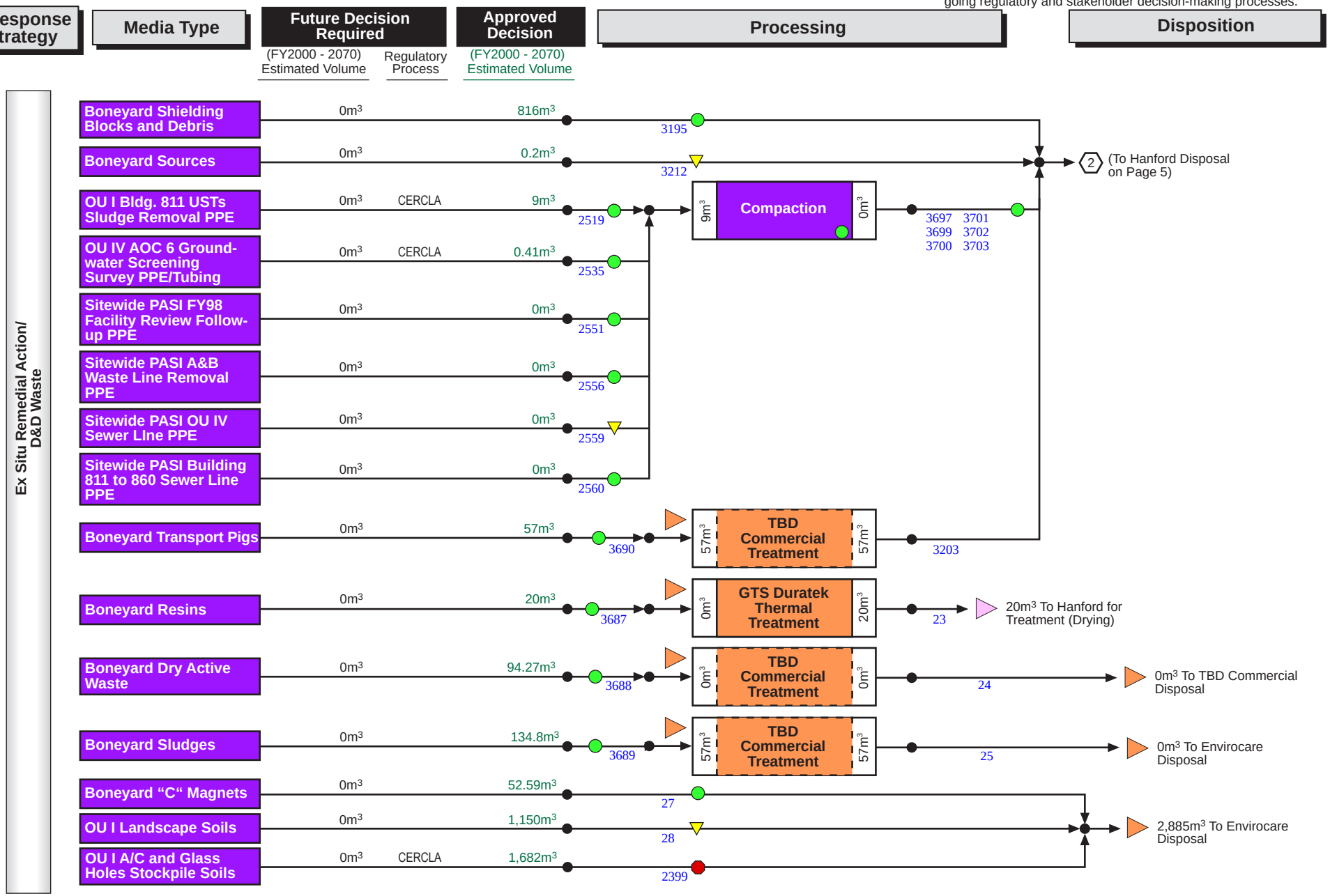

KEY: Albuquerque | Carlsbad | Chicago | Commercial | Idaho | Nevada | Oak Ridge | Oakland | Ohio | Richland | Rocky Flats | SRS | Other | Unknown | Off-site Interface: ▷ | On site Interface: ◇

Rev. 5.0
7/3/00

Brookhaven ER Disposition Map

Dataset: IPAB-IS (6/26/00)

PREDECISIONAL DRAFT

This map is conceptual and in many cases does not represent cleanup or transfer decisions; this map does not preclude the on-going regulatory and stakeholder decision-making processes.

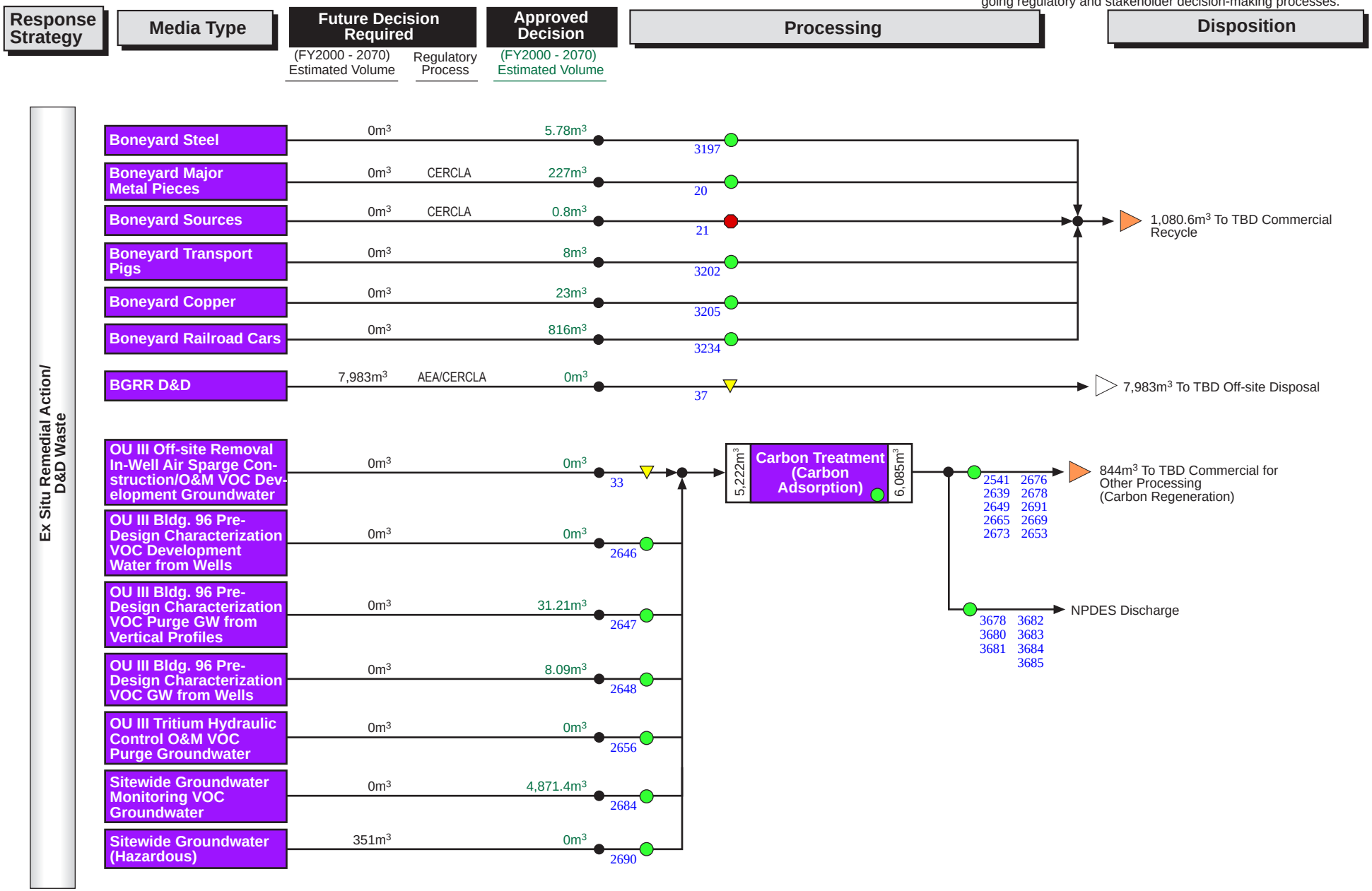

KEY: Albuquerque | Carlsbad | Chicago | Commercial | Idaho | Nevada | Oak Ridge | Oakland | Ohio | Richland | Rocky Flats | SRS | Other | Unknown | Off-site Interface: ▷ | On site Interface: ◇

Rev. 5.0
7/3/00

Brookhaven ER Disposition Map

Dataset: IPAB-IS (6/26/00)

PREDECISIONAL DRAFT

This map is conceptual and in many cases does not represent cleanup or transfer decisions; this map does not preclude the on-going regulatory and stakeholder decision-making processes.

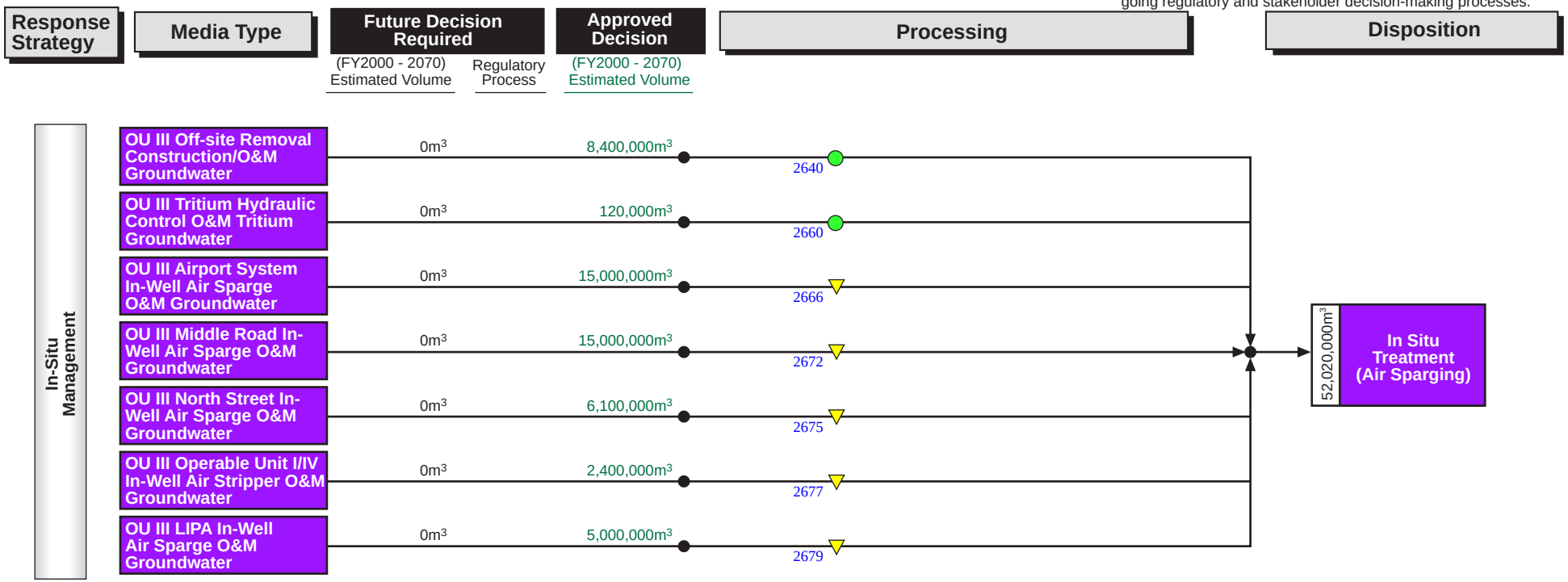

	Future Decision	Approved
Groundwater/Surfacewater:	305m^3	83,925,024m^3
In-Situ Response Strategy:	0m^3	0m^3
Ex Situ Response Strategy:	13,953m^3	45,657m^3

KEY: Albuquerque | Carlsbad | Chicago | Commercial | Idaho | Nevada | Oak Ridge | Oakland | Ohio | Richland | Rocky Flats | SRS | Other | Unknown | Off-site Interface: ▷ | On site Interface: ◇

Rev. 5.0
7/3/00

INEEL ER Disposition Map

Dataset: IPAB-IS (6/26/00)

PREDECISIONAL DRAFT

This map is conceptual and in many cases does not represent cleanup or transfer decisions; this map does not preclude the on-going regulatory and stakeholder decision-making processes.

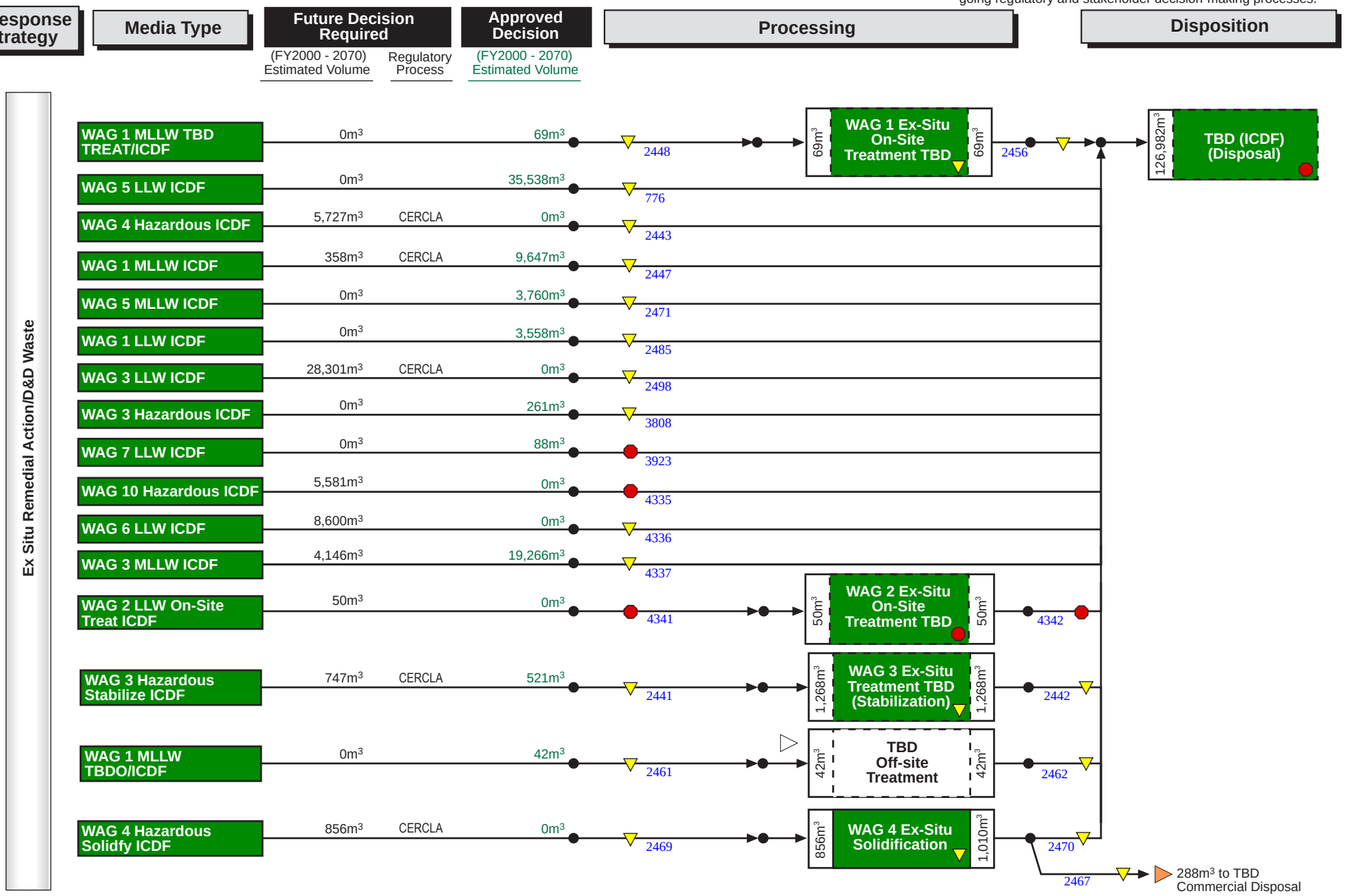

KEY: Albuquerque | Carlsbad | Chicago | Commercial | Idaho | Nevada | Oak Ridge | Oakland | Ohio | Richland | Rocky Flats | SRS | Other | Unknown | Off-site Interface: ▷ | On site Interface: ◇

Rev. 5.0
7/5/00

INEEL ER Disposition Map

Dataset: IPAB-IS (6/26/00)

PREDECISIONAL DRAFT

This map is conceptual and in many cases does not represent cleanup or transfer decisions; this map does not preclude the on-going regulatory and stakeholder decision-making processes.

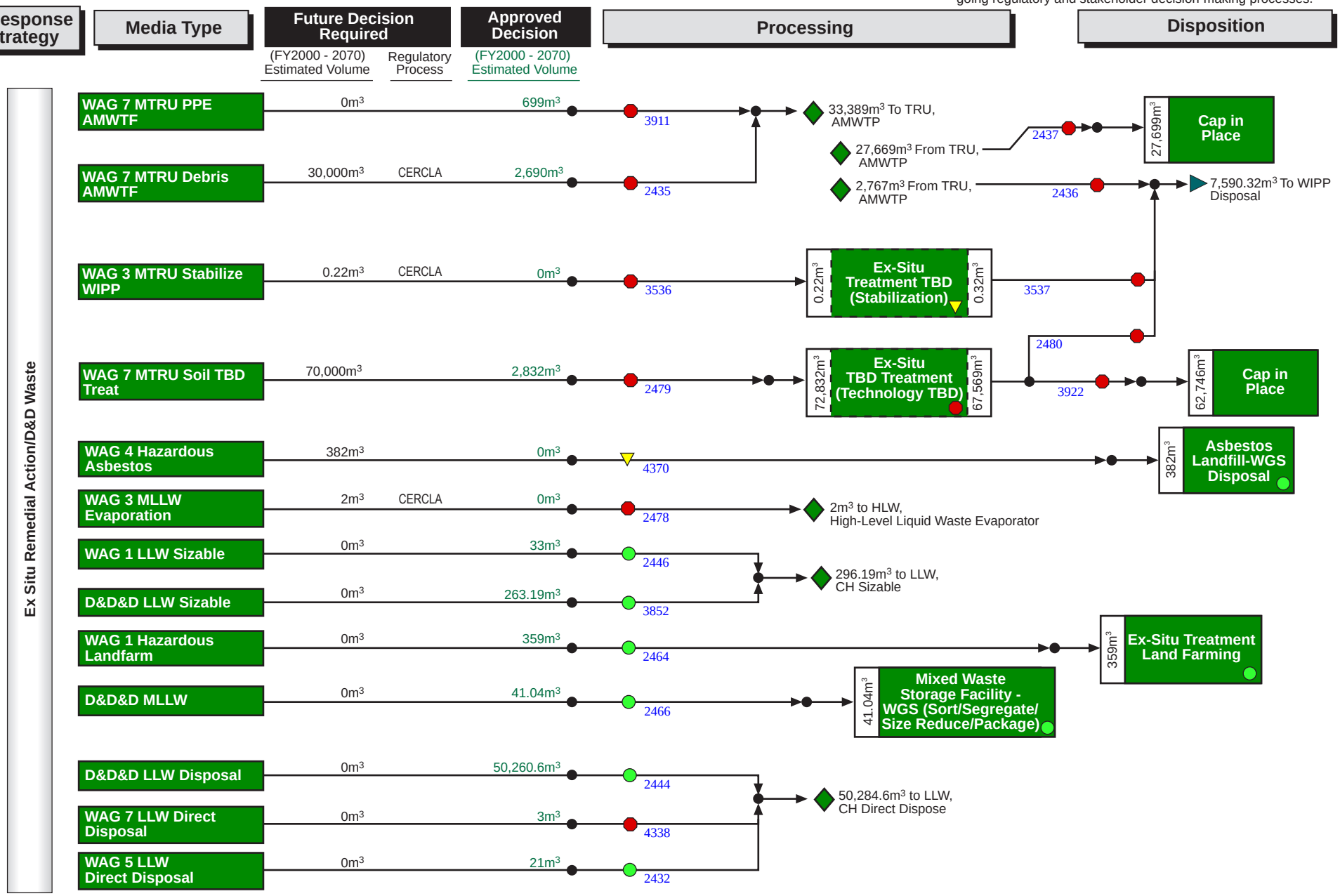

KEY: Albuquerque | Carlsbad | Chicago | Commercial | Idaho | Nevada | Oak Ridge | Oakland | Ohio | Richland | Rocky Flats | SRS | Other | Unknown | Off-site Interface: ▷ | On site Interface: ◇

Rev. 5.0
7/5/00

INEEL ER Disposition Map

Dataset: IPAB-IS (6/26/00)

PREDECISIONAL DRAFT

This map is conceptual and in many cases does not represent cleanup or transfer decisions; this map does not preclude the on-going regulatory and stakeholder decision-making processes.

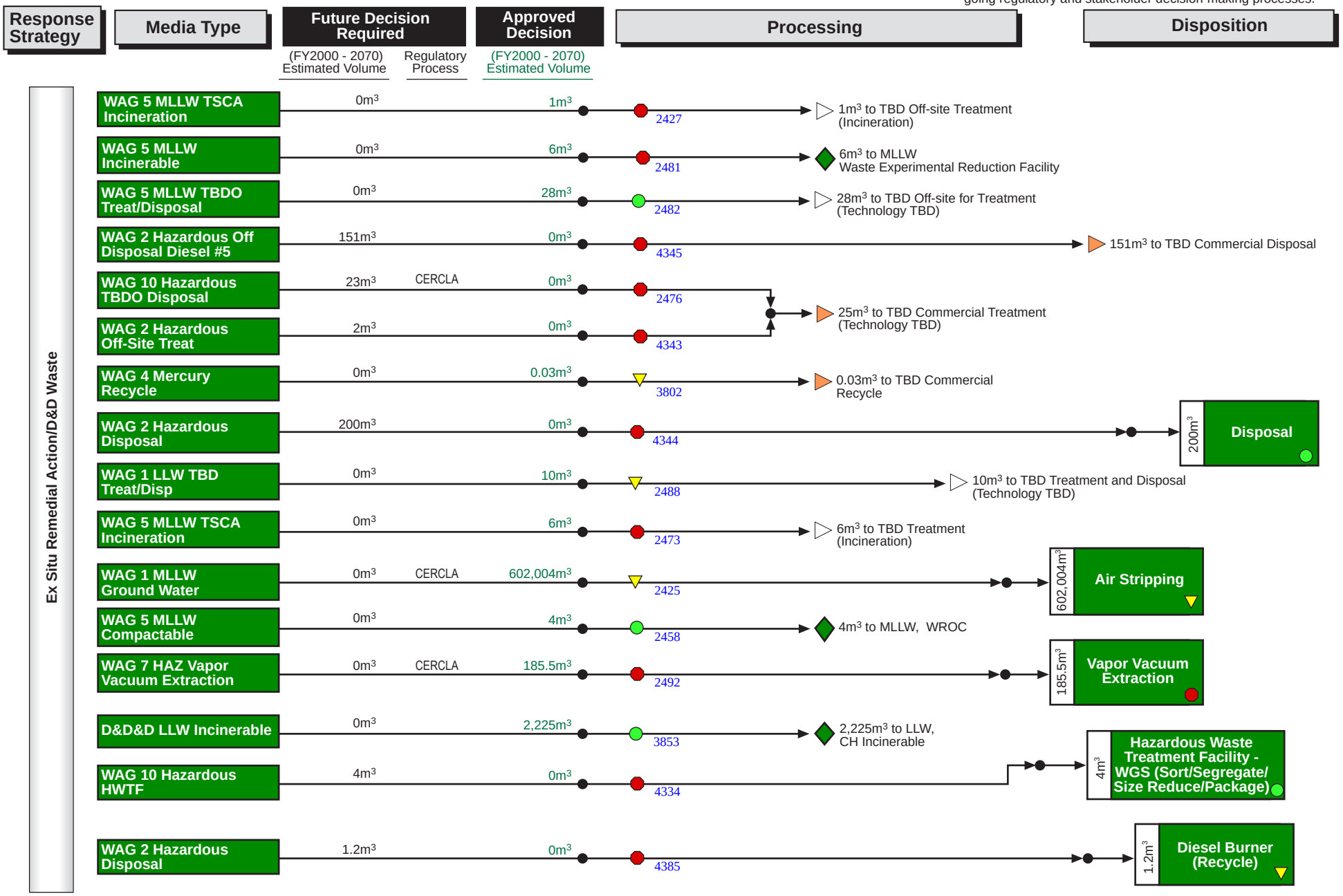

KEY: Albuquerque | Carlsbad | Chicago | Commercial | Idaho | Nevada | Oak Ridge | Oakland | Ohio | Richland | Rocky Flats | SRS | Other | Unknown | Off-site Interface: ▷ | On site Interface: ◇

Rev. 5.0
7/5/00

INEEL ER Disposition Map

Dataset: IPAB-IS (6/26/00)

PREDECISIONAL DRAFT
This map is conceptual and in many cases does not represent cleanup or transfer decisions; this map does not preclude the on-going regulatory and stakeholder decision-making processes.

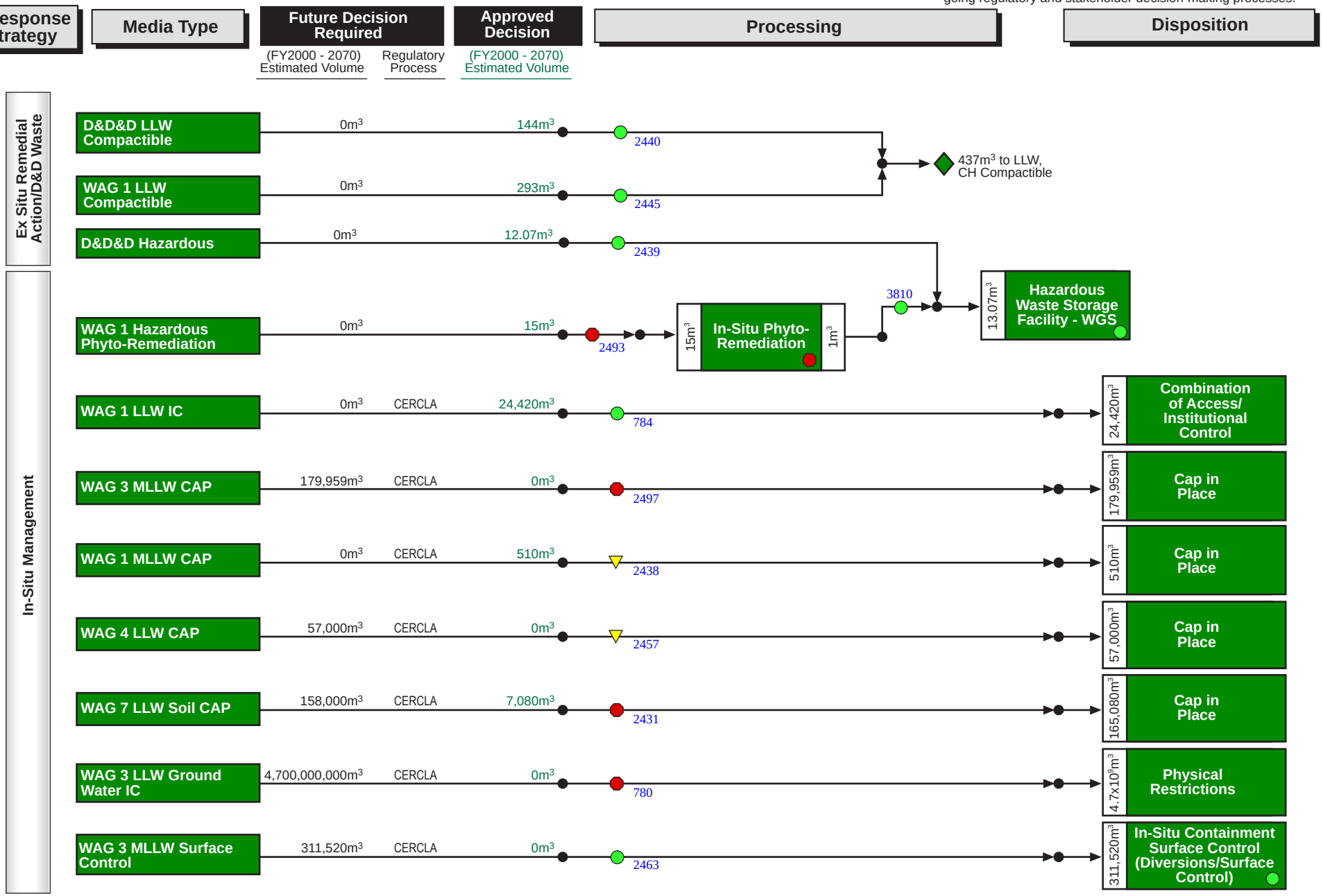

KEY: Albuquerque | Carlsbad | Chicago | Commercial | Idaho | Nevada | Oak Ridge | Oakland | Ohio | Richland | Rocky Flats | SRS | Other | Unknown | Off-site Interface: ▷ | On site Interface: ◇

Rev. 5.0
7/5/00

INEEL ER Disposition Map

Dataset: IPAB-IS (6/26/00)

PREDECISIONAL DRAFT
This map is conceptual and in many cases does not represent cleanup or transfer decisions; this map does not preclude the on-going regulatory and stakeholder decision-making processes.

Response Strategy	Media Type	Future Decision Required (FY2000 - 2070) Estimated Volume	Future Decision Required: Regulatory Process	Approved Decision (FY2000 - 2070) Estimated Volume	Processing	Disposition	
In-Situ Management	WAG 2 LLW IC	0m³		35,391m³	2490	35,391m³	Combination of Access/ Institutional Controls
	WAG 6 LLW IC	17m³	CERCLA	0m³	2491	17m³	Access/Institutional Controls - TBD
	WAG 10 Hazardous Bio-Remediation	12,480m³	CERCLA	0m³	2495	12,480m³	Ex-Situ Treatment Bio-Remediation
	WAG 3 LLW CAP	1,283m³	CERCLA	84,459m³	2496	85,742m³	Cap in Place
	WAG 5 LLW CAP	0m³		27m³	4369	27m³	Cap in Place
	WAG 2 Hazardous Institutional Control	0m³		403m³	4383	403m³	Combination of Access/Institutional Controls
	WAG 6 LLW CAP	234m³	CERCLA	0m³	2430	234m³	Cap in Place
	WAG 7 MTRU CAP	3,679m³		0m³	4444	3,679m³	Cap in Place
	WAG 7 LLW Debris Cap	30,000m³		1,558m³	772	31,558m³	Cap in Place

	Future Decision	Approved
Groundwater/Surfacewater:	4,700,000,000m³	602,004m³
In-Situ Response Strategy:	996,703m³	153,863m³
Ex Situ Response Strategy:	155,131m³	132,866m³

Information collected and consolidated by ER Support Staff

KEY: Albuquerque | Carlsbad | Chicago | Commercial | Idaho | Nevada | Oak Ridge | Oakland | Ohio | Richland | Rocky Flats | SRS | Other | Unknown | Off-site Interface: ▷ | On site Interface: ◇

Rev. 5.0
7/5/00

Amchitka Island ER Disposition Map

Dataset: IPAB-IS (6/26/00)

PREDECISIONAL DRAFT

This map is conceptual and in many cases does not represent cleanup or transfer decisions; this map does not preclude the on-going regulatory and stakeholder decision-making processes.

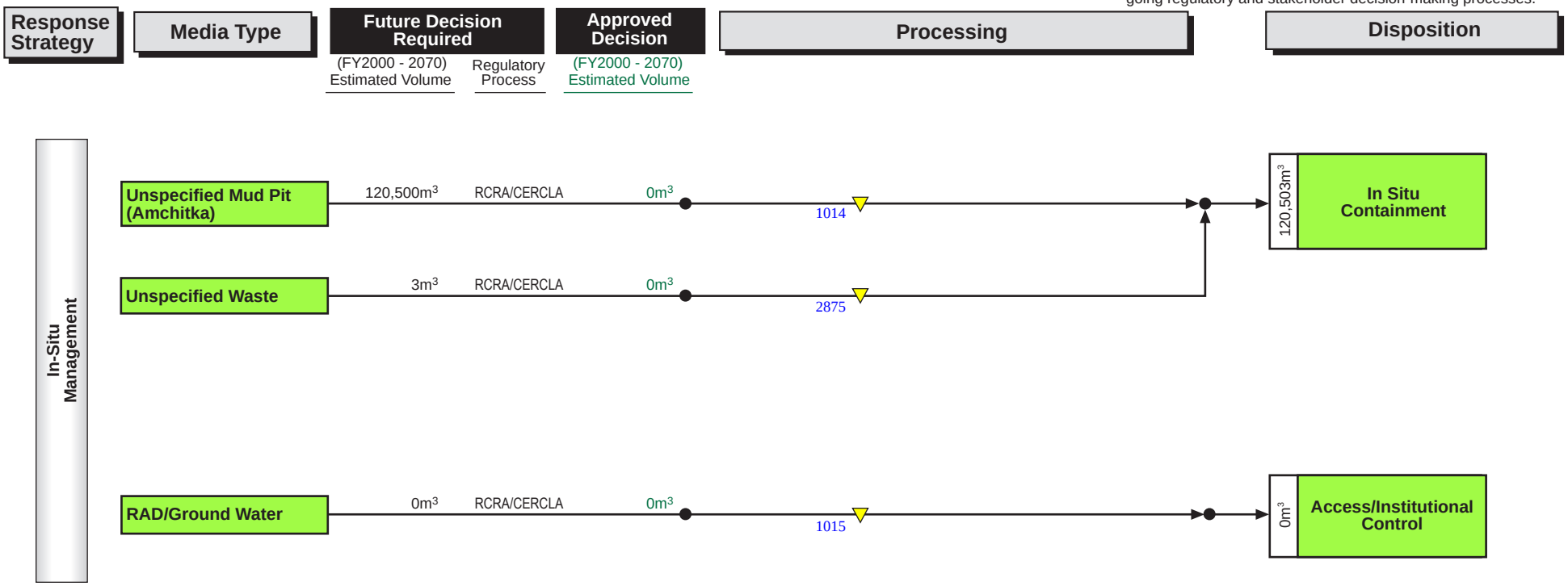

	Future Decision	Approved
Groundwater/Surfacewater:	0m^3	0m^3
In-Situ Response Strategy:	120,503m^3	0m^3
Ex Situ Response Strategy:	0m^3	0m^3

KEY: Albuquerque | Carlsbad | Chicago | Commercial | Idaho | Nevada | Oak Ridge | Oakland | Ohio | Richland | Rocky Flats | SRS | Other | Unknown | Off-site Interface: ▷ | On site Interface: ◇

Rev. 5.0
7/5/00

Central Nevada Test Site ER Disposition Map

Dataset: IPAB-IS (6/26/00)

PREDECISIONAL DRAFT

This map is conceptual and in many cases does not represent cleanup or transfer decisions; this map does not preclude the on-going regulatory and stakeholder decision-making processes.

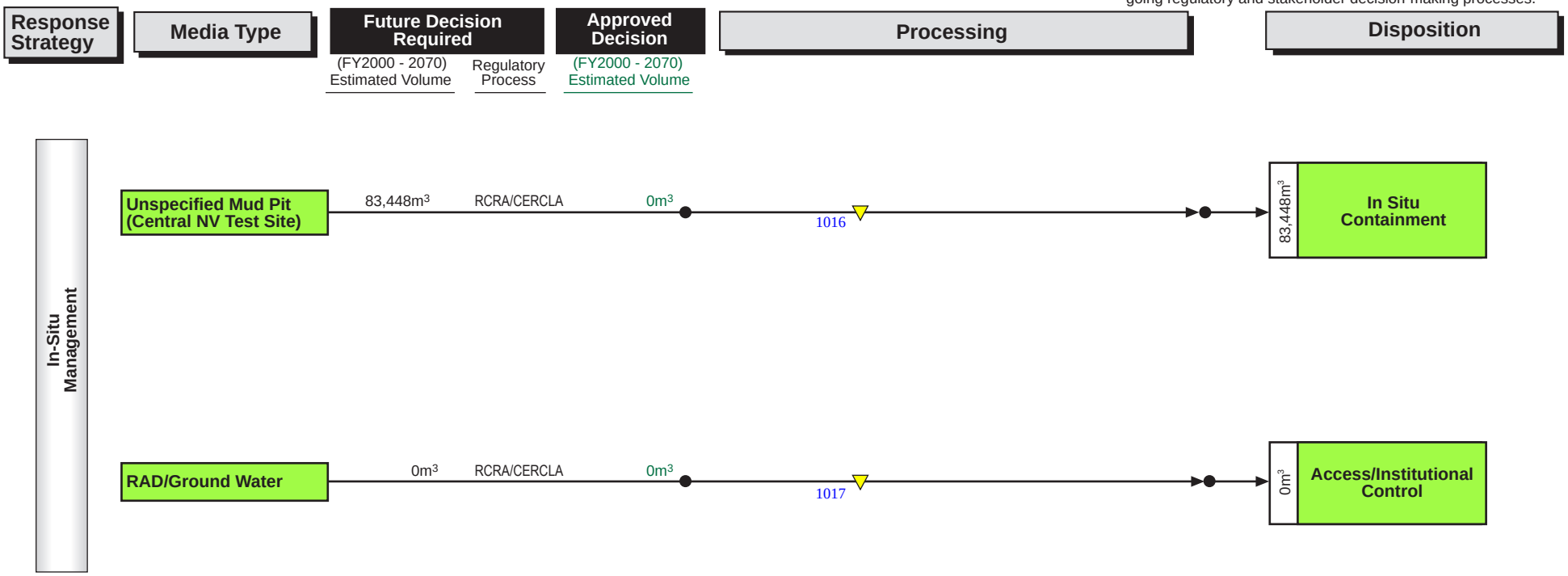

	Future Decision	Approved
Groundwater/Surfacewater:	0m^3	0m^3
In-Situ Response Strategy:	83,448m^3	0m^3
Ex Situ Response Strategy:	0m^3	0m^3

KEY: Albuquerque | Carlsbad | Chicago | Commercial | Idaho | Nevada | Oak Ridge | Oakland | Ohio | Richland | Rocky Flats | SRS | Other | Unknown | Off-site Interface: ▷ | On site Interface: ◇

Rev. 5.0
7/5/00

NTS ER Disposition Map

Dataset: IPAB-IS (6/26/00)

PREDECISIONAL DRAFT

This map is conceptual and in many cases does not represent cleanup or transfer decisions; this map does not preclude the on-going regulatory and stakeholder decision-making processes.

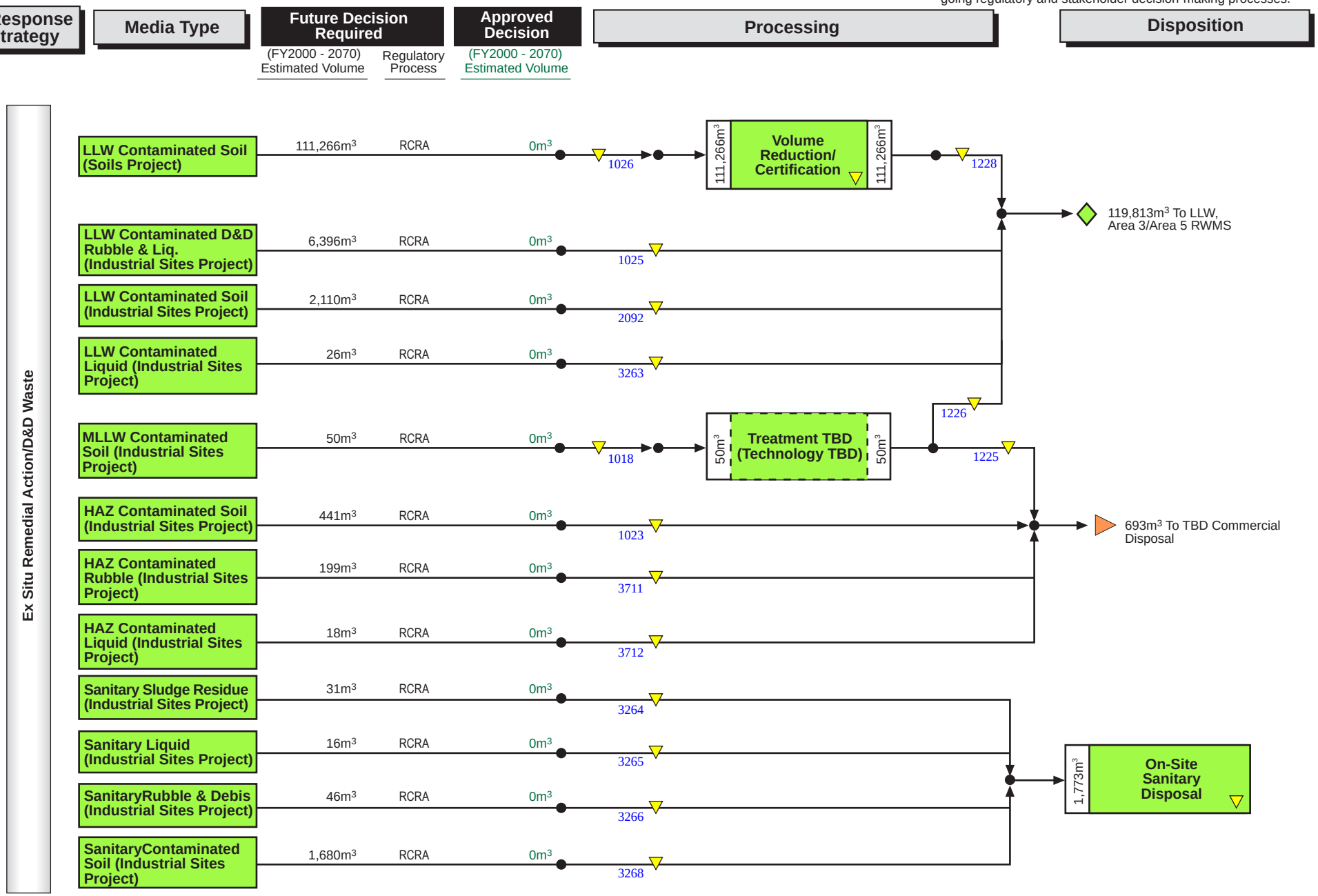

KEY: Albuquerque | Carlsbad | Chicago | Commercial | Idaho | Nevada | Oak Ridge | Oakland | Ohio | Richland | Rocky Flats | SRS | Other | Unknown | Off-site Interface: ▷ | On site Interface: ◇

Rev. 5.0
7/5/00

NTS ER Disposition Map

Dataset: IPAB-IS (6/26/00)

PREDECISIONAL DRAFT

This map is conceptual and in many cases does not represent cleanup or transfer decisions; this map does not preclude the on-going regulatory and stakeholder decision-making processes.

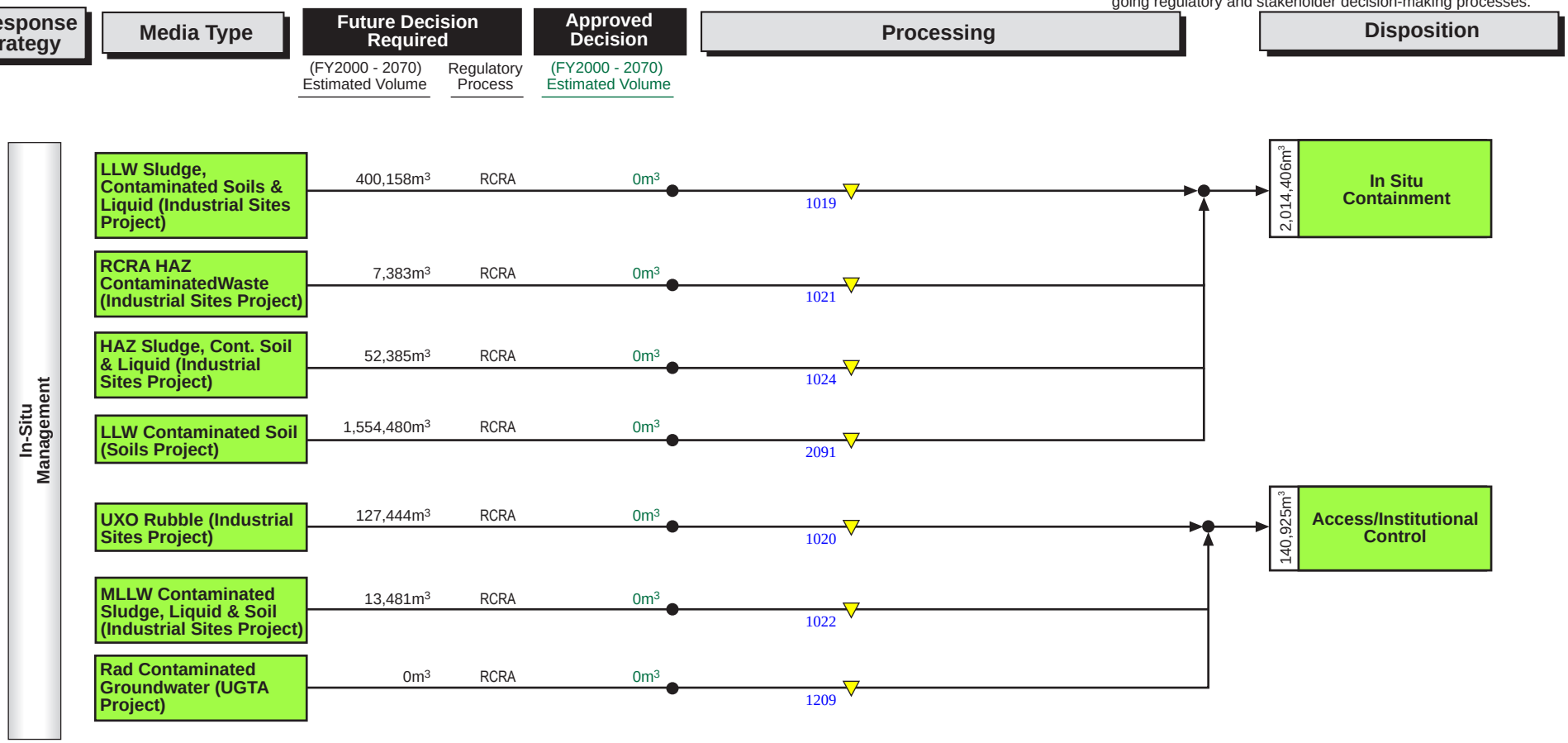

	Future Decision	Approved
Groundwater/Surfacewater:	0m³	0m³
In-Situ Response Strategy:	2,155,331m³	0m³
Ex Situ Response Strategy:	122,279m³	0m³

KEY: Albuquerque | Carlsbad | Chicago | Commercial | Idaho | Nevada | Oak Ridge | Oakland | Ohio | Richland | Rocky Flats | SRS | Other | Unknown | Off-site Interface: ▷ | On site Interface: ◇

Rev. 5.0
7/5/00

Gnome-Coach Site ER Disposition Map

Dataset: IPAB-IS (6/26/00)

PREDECISIONAL DRAFT

This map is conceptual and in many cases does not represent cleanup or transfer decisions; this map does not preclude the on-going regulatory and stakeholder decision-making processes.

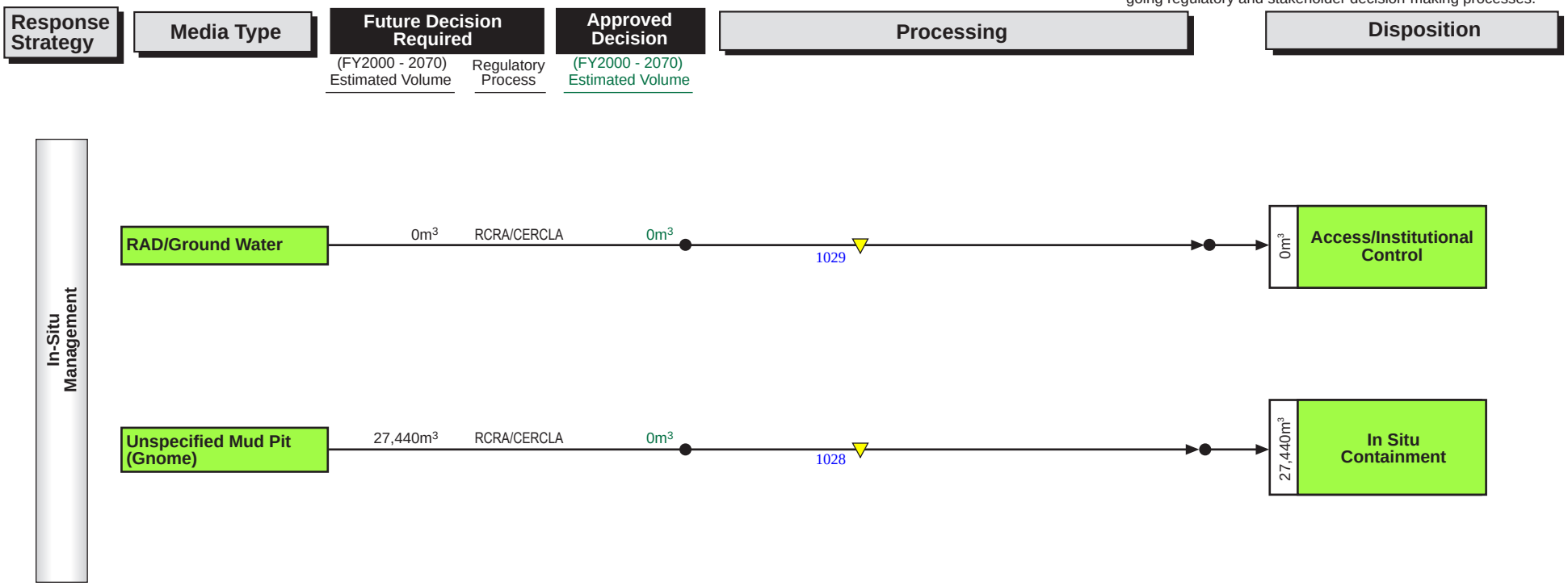

	Future Decision	Approved
Groundwater/Surfacewater:	0m^3	0m^3
In-Situ Response Strategy:	27,440m^3	0m^3
Ex Situ Response Strategy:	0m^3	0m^3

KEY: Albuquerque | Carlsbad | Chicago | Commercial | Idaho | Nevada | Oak Ridge | Oakland | Ohio | Richland | Rocky Flats | SRS | Other | Unknown | Off-site Interface: ▷ | On site Interface: ◇

Rev. 5.0
7/5/00

Rio Blanco Site ER Disposition Map

Dataset: IPAB-IS (6/26/00)

PREDECISIONAL DRAFT

This map is conceptual and in many cases does not represent cleanup or transfer decisions; this map does not preclude the on-going regulatory and stakeholder decision-making processes.

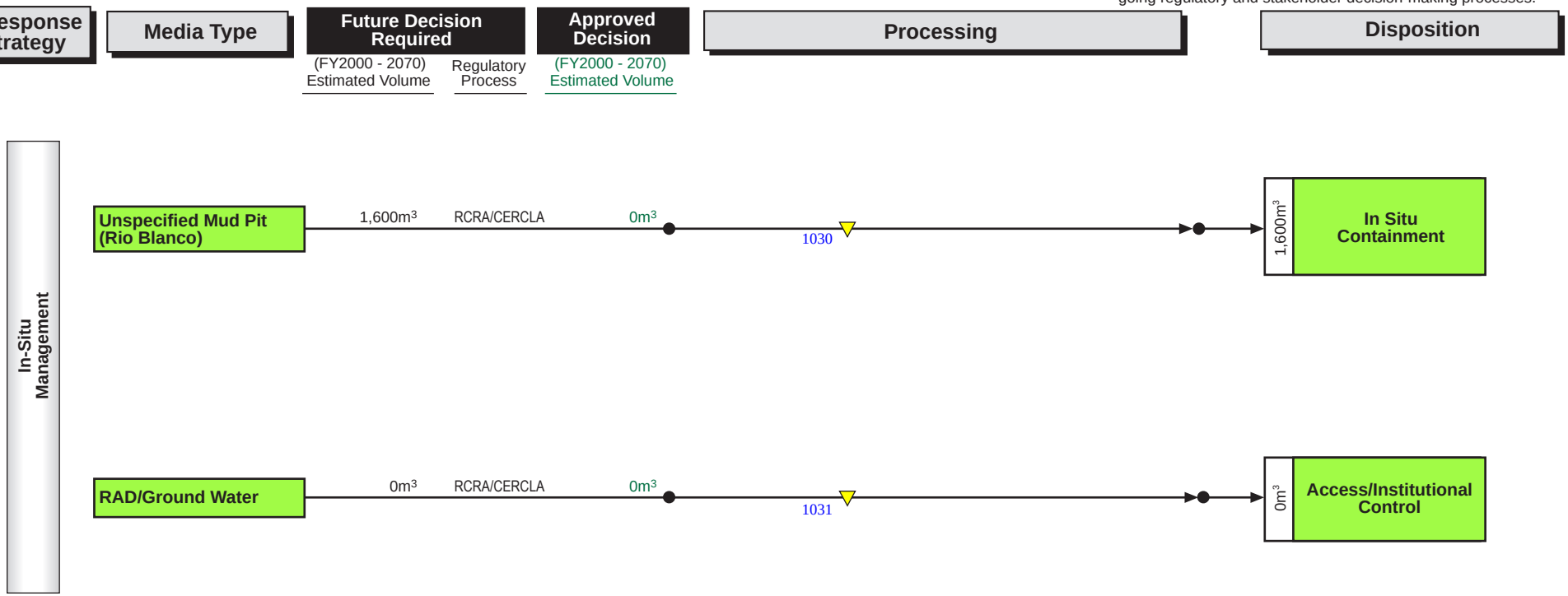

	Future Decision	Approved
Groundwater/Surfacewater:	0m^3	0m^3
In-Situ Response Strategy:	1,600m^3	0m^3
Ex Situ Response Strategy:	0m^3	0m^3

KEY: Albuquerque | Carlsbad | Chicago | Commercial | Idaho | Nevada | Oak Ridge | Oakland | Ohio | Richland | Rocky Flats | SRS | Other | Unknown | Off-site Interface: ▷ | On site Interface: ◇

Rev. 5.0
7/5/00

Gasbuggy Site ER Disposition Map

Dataset: IPAB-IS (6/26/00)

PREDECISIONAL DRAFT

This map is conceptual and in many cases does not represent cleanup or transfer decisions; this map does not preclude the on-going regulatory and stakeholder decision-making processes.

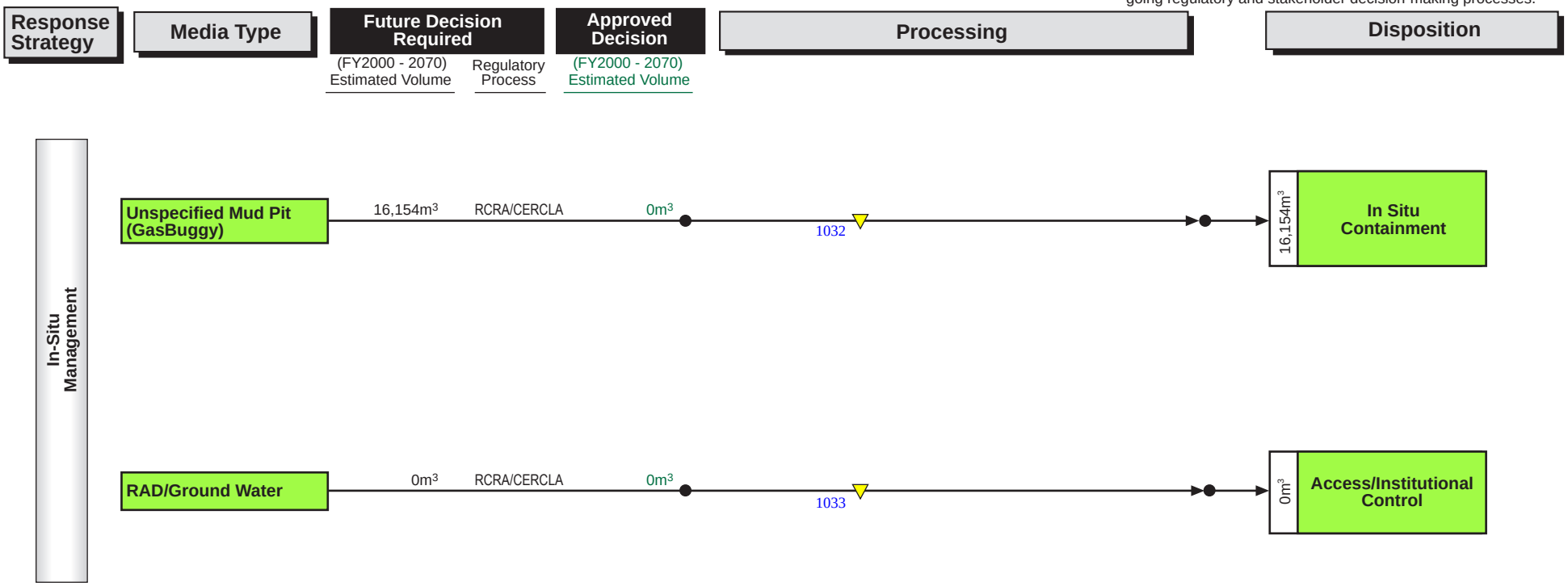

	Future Decision	Approved
Groundwater/Surfacewater:	0m^3	0m^3
In-Situ Response Strategy:	16,154m^3	0m^3
Ex Situ Response Strategy:	0m^3	0m^3

KEY: Albuquerque | Carlsbad | Chicago | Commercial | Idaho | Nevada | Oak Ridge | Oakland | Ohio | Richland | Rocky Flats | SRS | Other | Unknown | Off-site Interface: ▷ | On site Interface: ◇

Rev. 5.0
7/5/00

Rulison Site ER Disposition Map

Dataset: IPAB-IS (6/26/00)

PREDECISIONAL DRAFT

This map is conceptual and in many cases does not represent cleanup or transfer decisions; this map does not preclude the on-going regulatory and stakeholder decision-making processes.

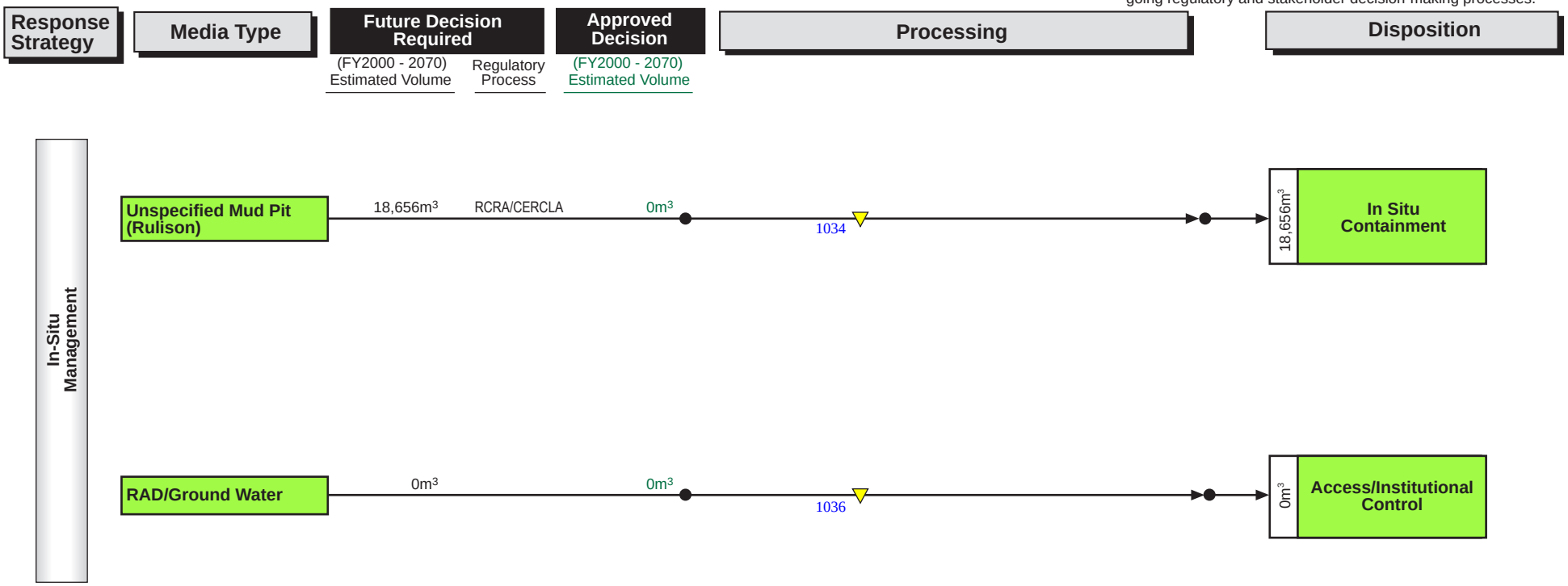

	Future Decision	Approved
Groundwater/Surfacewater:	0m^3	0m^3
In-Situ Response Strategy:	18,656m^3	0m^3
Ex Situ Response Strategy:	0m^3	0m^3

KEY: Albuquerque | Carlsbad | Chicago | Commercial | Idaho | Nevada | Oak Ridge | Oakland | Ohio | Richland | Rocky Flats | SRS | Other | Unknown | Off-site Interface: ▷ | On site Interface: ◇

Rev. 5.0
7/5/00

Project Shoal Area ER Disposition Map

Dataset: IPAB-IS (6/26/00)

PREDECISIONAL DRAFT

This map is conceptual and in many cases does not represent cleanup or transfer decisions; this map does not preclude the on-going regulatory and stakeholder decision-making processes.

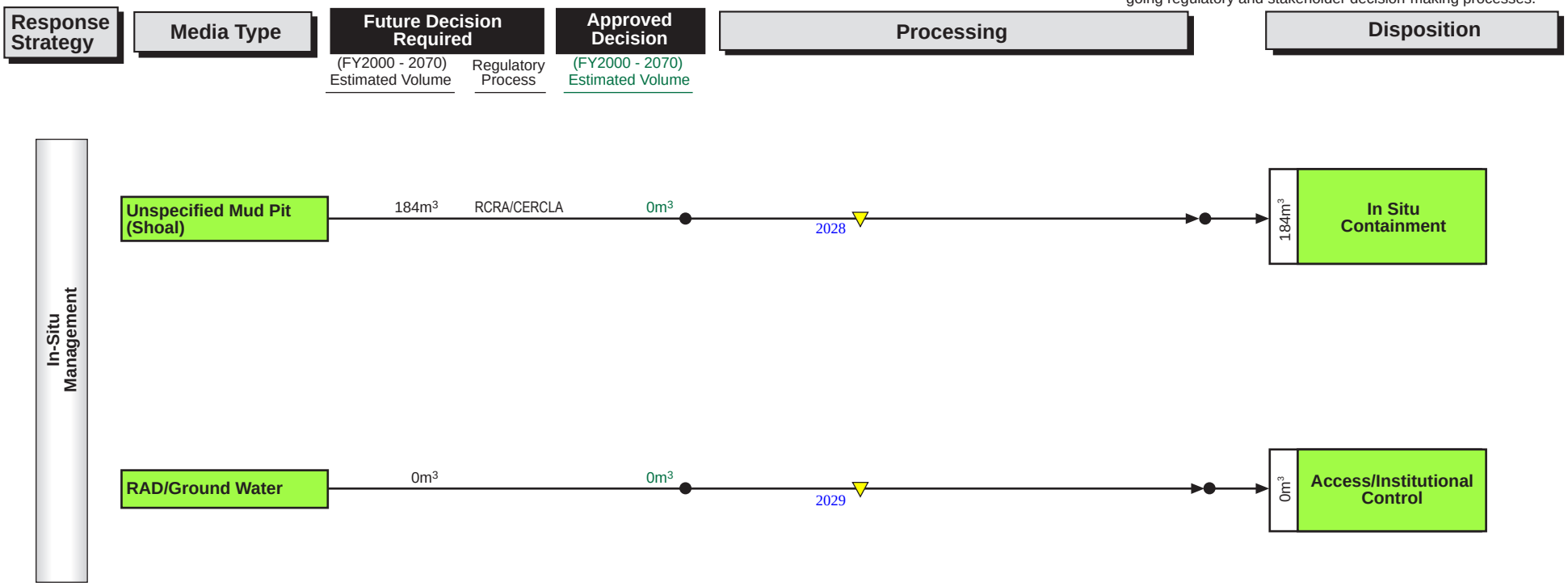

	Future Decision	Approved
Groundwater/Surfacewater:	$0m^3$	$0m^3$
In-Situ Response Strategy:	$184m^3$	$0m^3$
Ex Situ Response Strategy:	$0m^3$	$0m^3$

KEY: Albuquerque | Carlsbad | Chicago | Commercial | Idaho | Nevada | Oak Ridge | Oakland | Ohio | Richland | Rocky Flats | SRS | Other | Unknown | Off-site Interface: ▷ | On site Interface: ◇

Rev. 5.0
7/5/00

Salmon Site ER Disposition Map

Dataset: IPAB-IS (6/26/00)

PREDECISIONAL DRAFT

This map is conceptual and in many cases does not represent cleanup or transfer decisions; this map does not preclude the on-going regulatory and stakeholder decision-making processes.

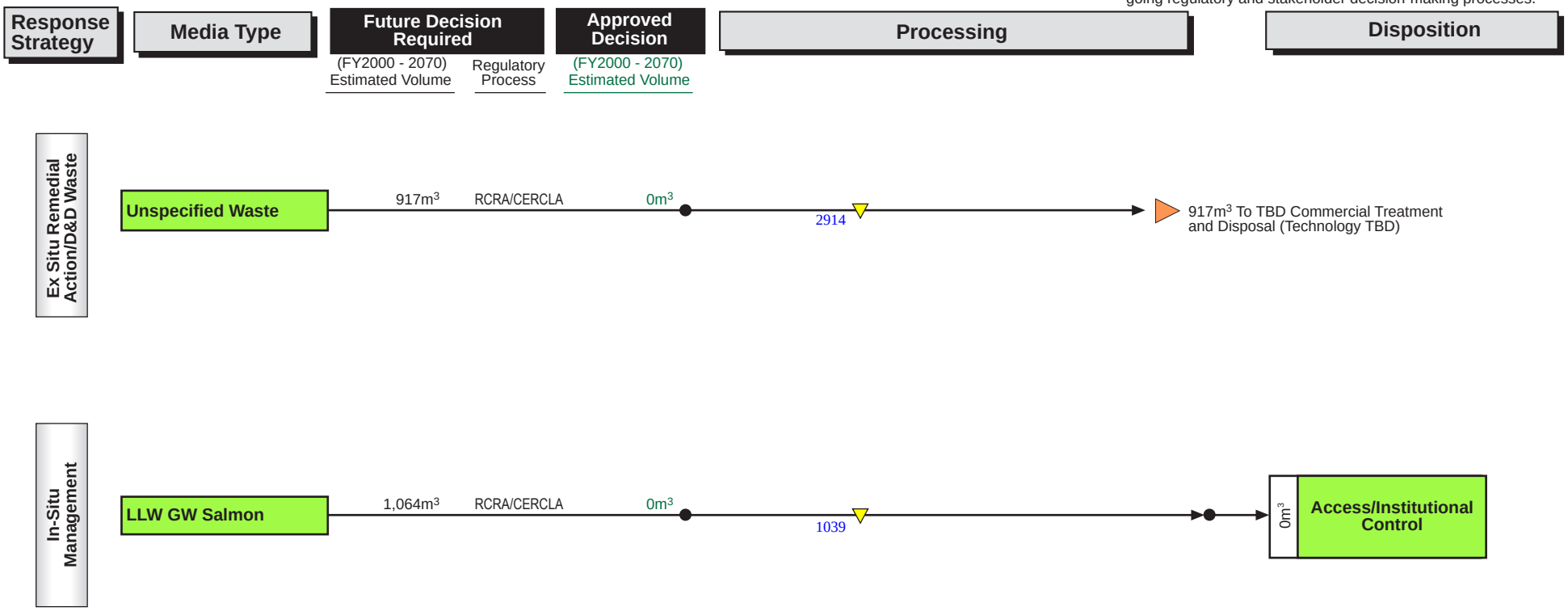

	Future Decision	Approved
Groundwater/Surfacewater:	1,064m^3	0m^3
In-Situ Response Strategy:	0m^3	0m^3
Ex Situ Response Strategy:	917m^3	0m^3

KEY: Albuquerque | Carlsbad | Chicago | Commercial | Idaho | Nevada | Oak Ridge | Oakland | Ohio | Richland | Rocky Flats | SRS | Other | Unknown | Off-site Interface: ▷ | On site Interface: ◇

Rev. 5.0
7/5/00

Oak Ridge ER Disposition Map

Dataset: IPAB-IS (6/26/00)

PREDECISIONAL DRAFT

This map is conceptual and in many cases does not represent cleanup or transfer decisions; this map does not preclude the on-going regulatory and stakeholder decision-making processes.



KEY: Albuquerque | Carlsbad | Chicago | Commercial | Idaho | Nevada | Oak Ridge | Oakland | Ohio | Richland | Rocky Flats | SRS | Other | Unknown | Off-site Interface: ▷ | On site Interface: ◇

Rev. 5.0
7/5/00

Oak Ridge ER Disposition Map

Dataset: IPAB-IS (6/26/00)

PREDECISIONAL DRAFT

This map is conceptual and in many cases does not represent cleanup or transfer decisions; this map does not preclude the on-going regulatory and stakeholder decision-making processes.

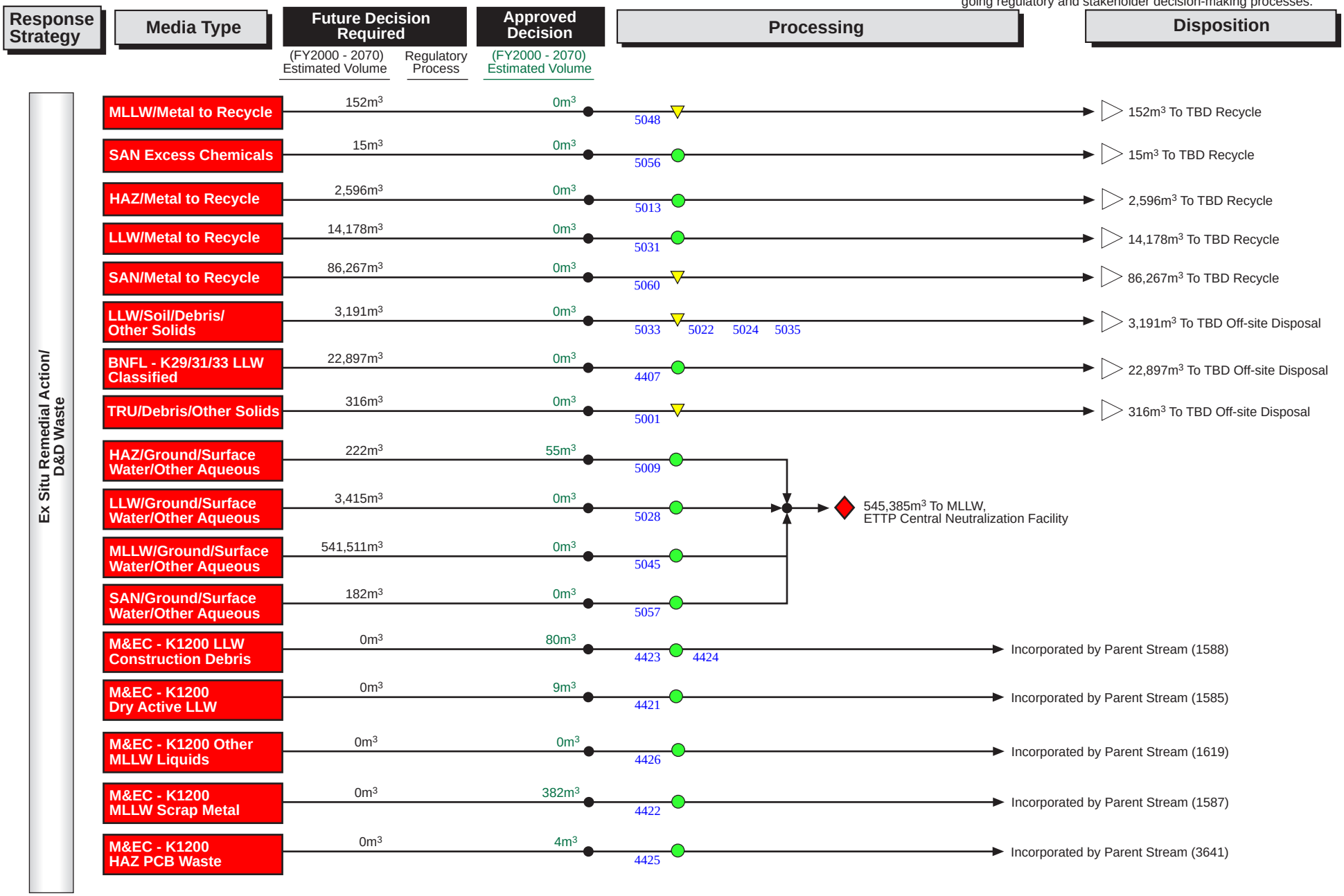

KEY: Albuquerque | Carlsbad | Chicago | Commercial | Idaho | Nevada | Oak Ridge | Oakland | Ohio | Richland | Rocky Flats | SRS | Other | Unknown | Off-site Interface: ▷ | On site Interface: ◇

Rev. 5.0
7/5/00

Oak Ridge ER Disposition Map

Dataset: IPAB-IS (6/26/00)

PREDECISIONAL DRAFT

This map is conceptual and in many cases does not represent cleanup or transfer decisions; this map does not preclude the on-going regulatory and stakeholder decision-making processes.

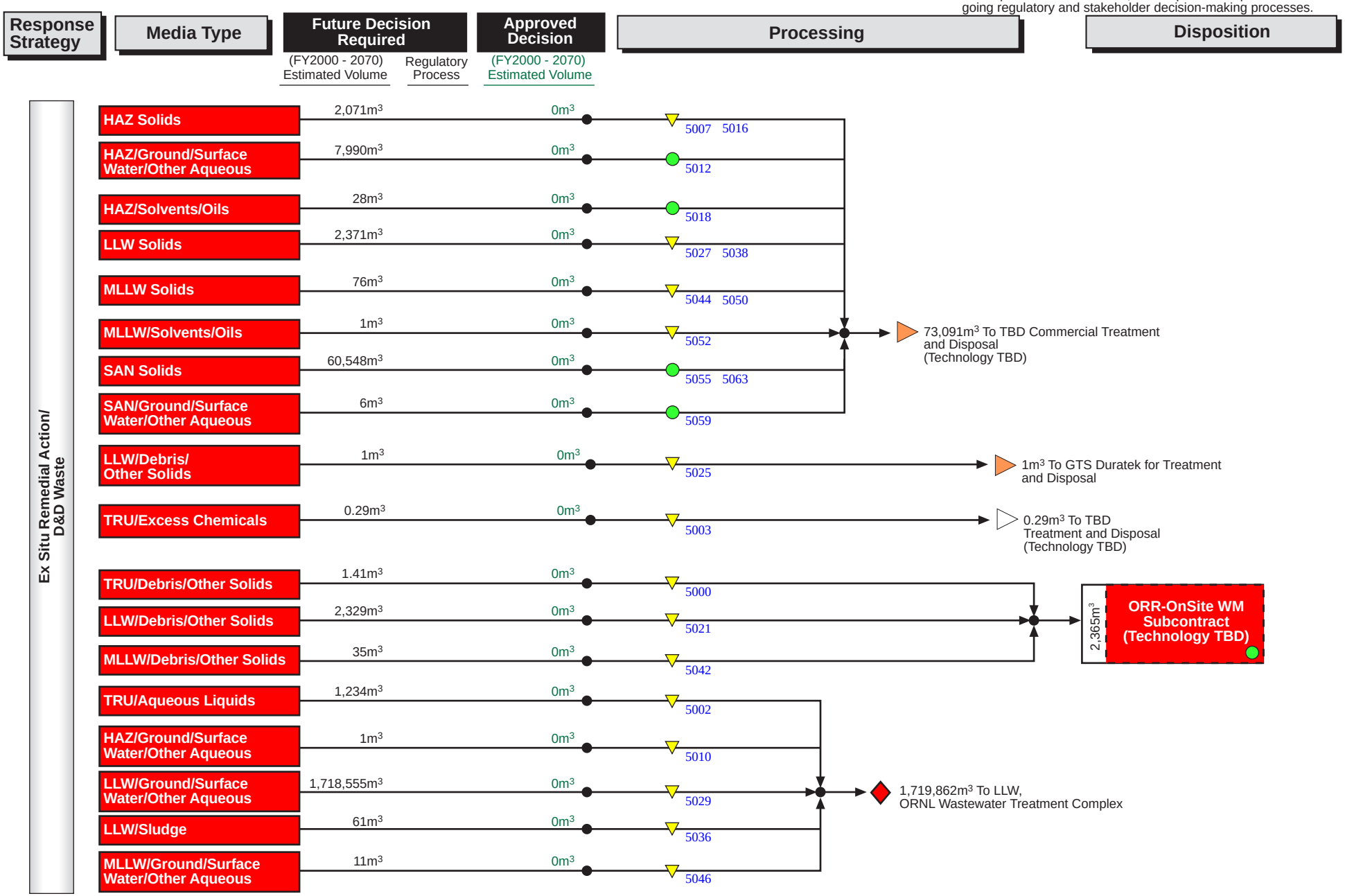

KEY: Albuquerque | Carlsbad | Chicago | Commercial | Idaho | Nevada | Oak Ridge | Oakland | Ohio | Richland | Rocky Flats | SRS | Other | Unknown | Off-site Interface: ▷ | On site Interface: ◇

Rev. 5.0
7/5/00

Oak Ridge ER Disposition Map

Dataset: IPAB-IS (6/26/00)

PREDECISIONAL DRAFT
This map is conceptual and in many cases does not represent cleanup or transfer decisions; this map does not preclude the on-going regulatory and stakeholder decision-making processes.

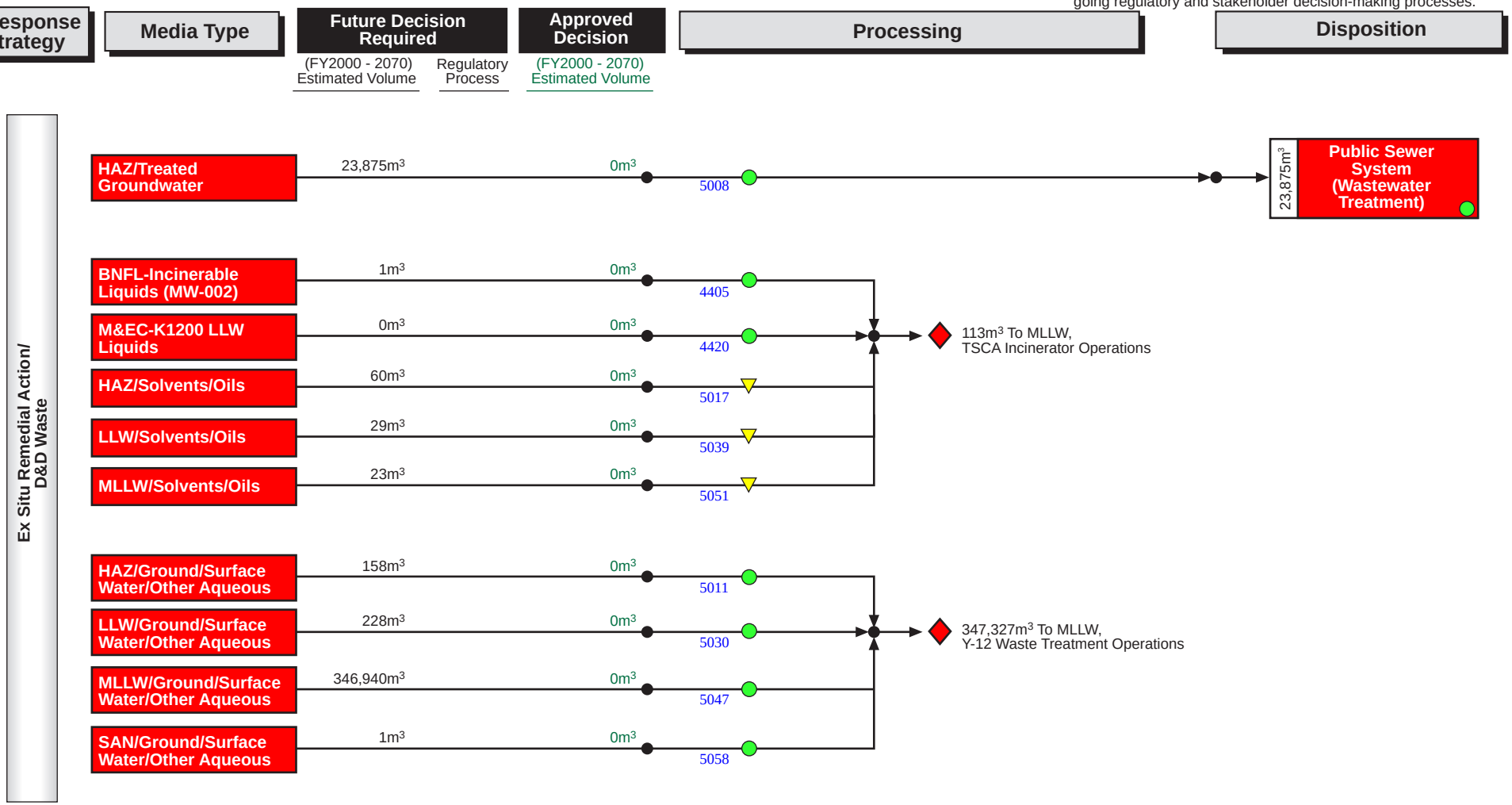

KEY: Albuquerque | Carlsbad | Chicago | Commercial | Idaho | Nevada | Oak Ridge | Oakland | Ohio | Richland | Rocky Flats | SRS | Other | Unknown | Off-site Interface: ▷ | On site Interface: ◇

Rev. 5.0
7/5/00

Oak Ridge ER Disposition Map

Dataset: IPAB-IS (6/26/00)

PREDECISIONAL DRAFT
This map is conceptual and in many cases does not represent cleanup or transfer decisions; this map does not preclude the on-going regulatory and stakeholder decision-making processes.

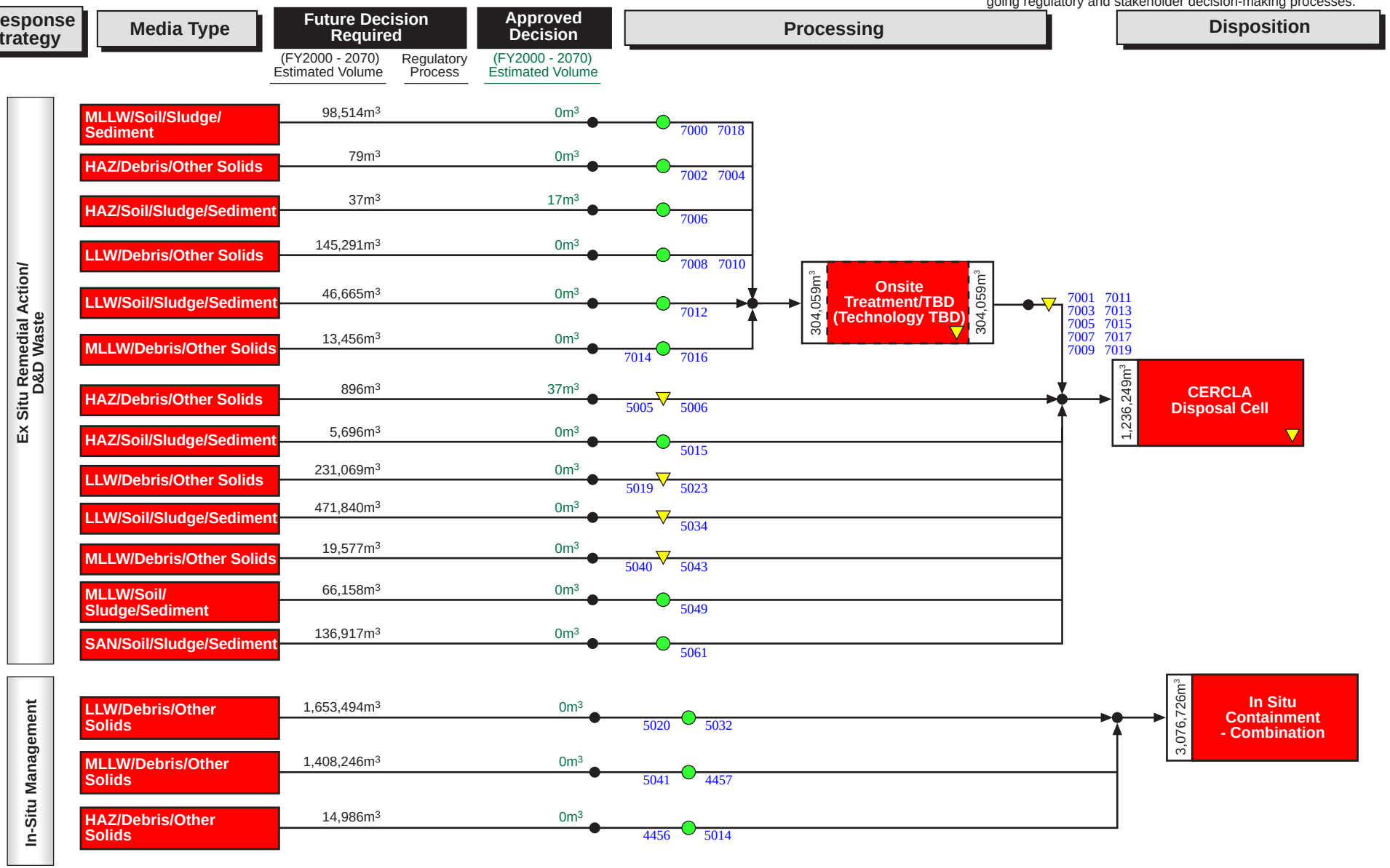

	Future Decision	Approved
Groundwater/Surfacewater:	2,636,351m^3	55m^3
In-Situ Response Strategy:	3,076,726m^3	0m^3
Ex Situ Response Strategy:	1,867,140m^3	17,046m^3

KEY: Albuquerque | Carlsbad | Chicago | Commercial | Idaho | Nevada | Oak Ridge | Oakland | Ohio | Richland | Rocky Flats | SRS | Other | Unknown | Off-site Interface: ▷ | On site Interface: ◇

Rev. 5.0
7/5/00

Paducah ER Disposition Map

Dataset: IPAB-IS (6/26/00)

PREDECISIONAL DRAFT

This map is conceptual and in many cases does not represent cleanup or transfer decisions; this map does not preclude the on-going regulatory and stakeholder decision-making processes.

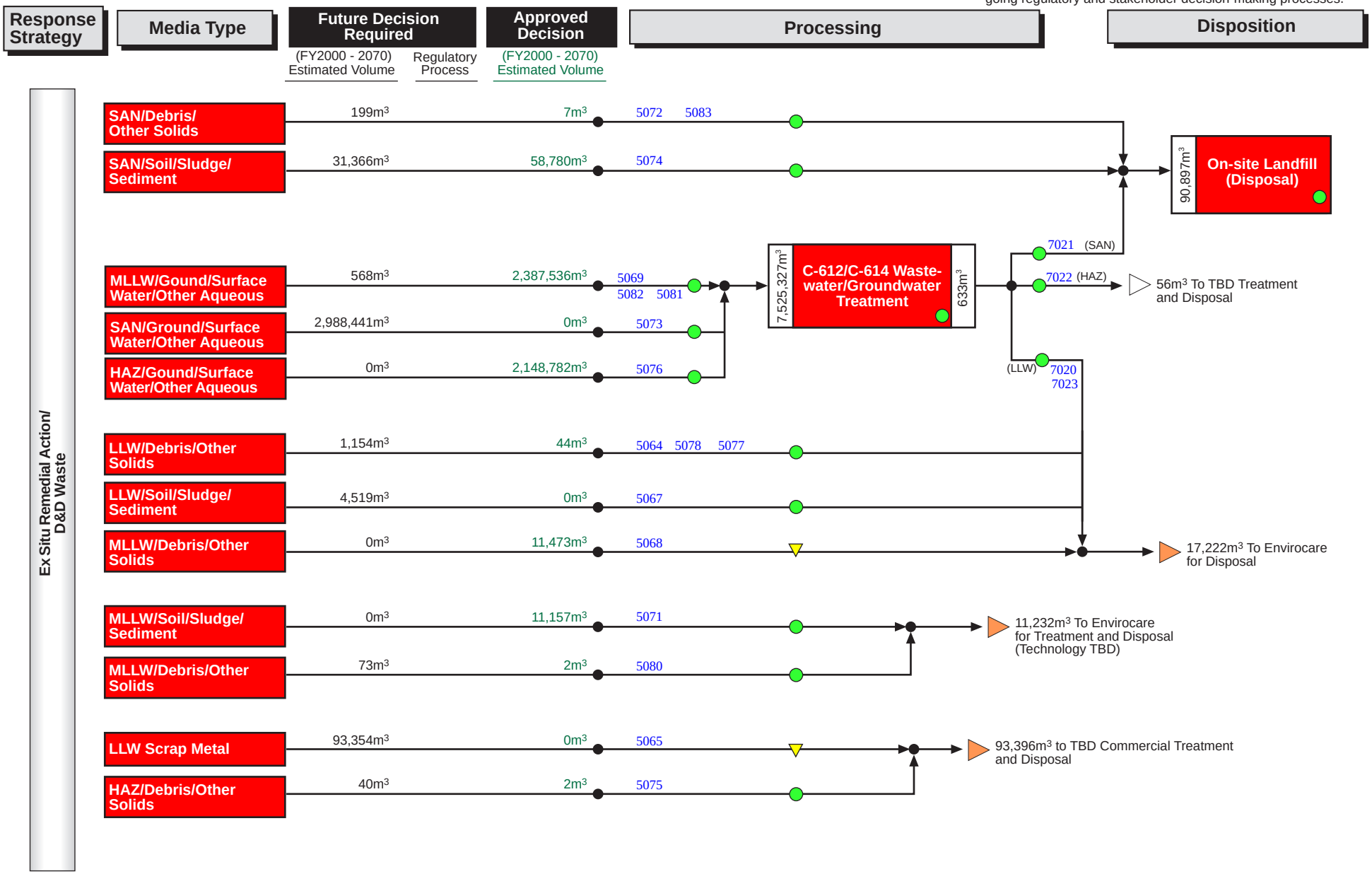

KEY: Albuquerque | Carlsbad | Chicago | Commercial | Idaho | Nevada | Oak Ridge | Oakland | Ohio | Richland | Rocky Flats | SRS | Other | Unknown | Off-site Interface: ▷ | On site Interface: ◇

Rev. 5.0
7/5/00

Paducah ER Disposition Map

Dataset: IPAB-IS (6/26/00)

PREDECISIONAL DRAFT
This map is conceptual and in many cases does not represent cleanup or transfer decisions; this map does not preclude the on-going regulatory and stakeholder decision-making processes.

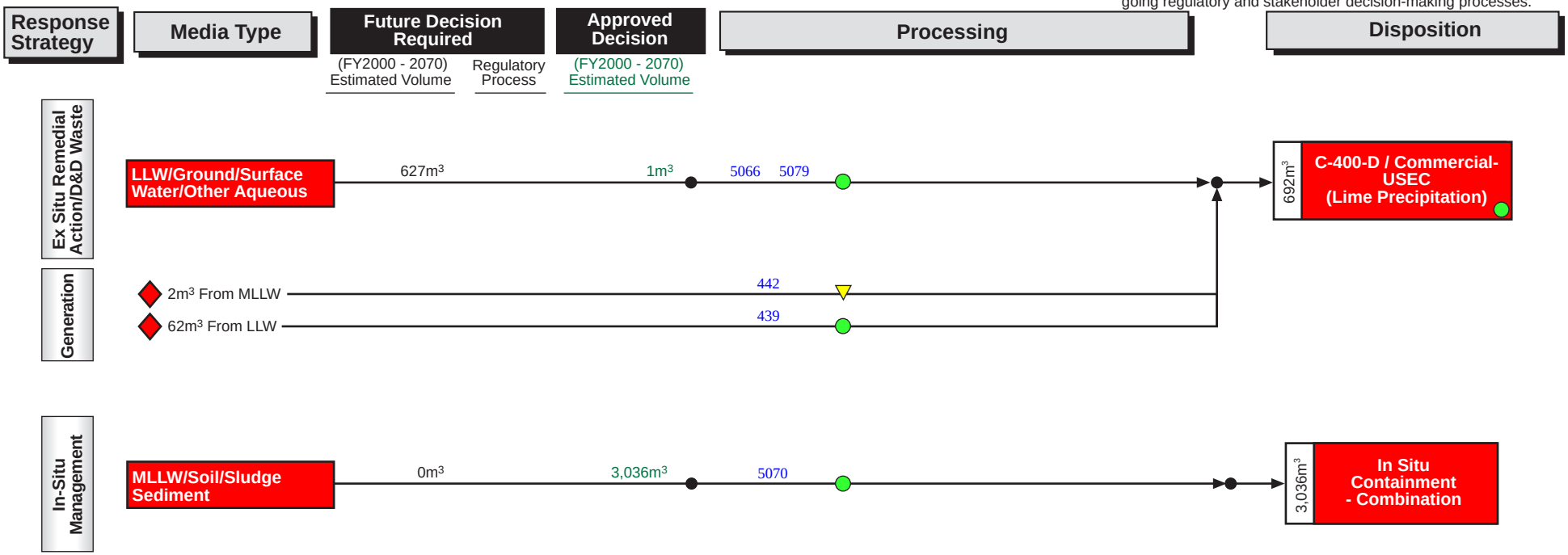

	Future Decision	Approved
Groundwater/Surfacewater:	2,989,636m³	4,536,319m³
In-Situ Response Strategy:	0m³	3,036m³
Ex Situ Response Strategy:	130,745m³	81,465m³

KEY: Albuquerque | Carlsbad | Chicago | Commercial | Idaho | Nevada | Oak Ridge | Oakland | Ohio | Richland | Rocky Flats | SRS | Other | Unknown | Off-site Interface: ▷ | On site Interface: ◇

Rev. 5.0
7/5/00

Portsmouth ER Disposition Map

Dataset: IPAB-IS (6/26/00)

PREDECISIONAL DRAFT

This map is conceptual and in many cases does not represent cleanup or transfer decisions; this map does not preclude the on-going regulatory and stakeholder decision-making processes.

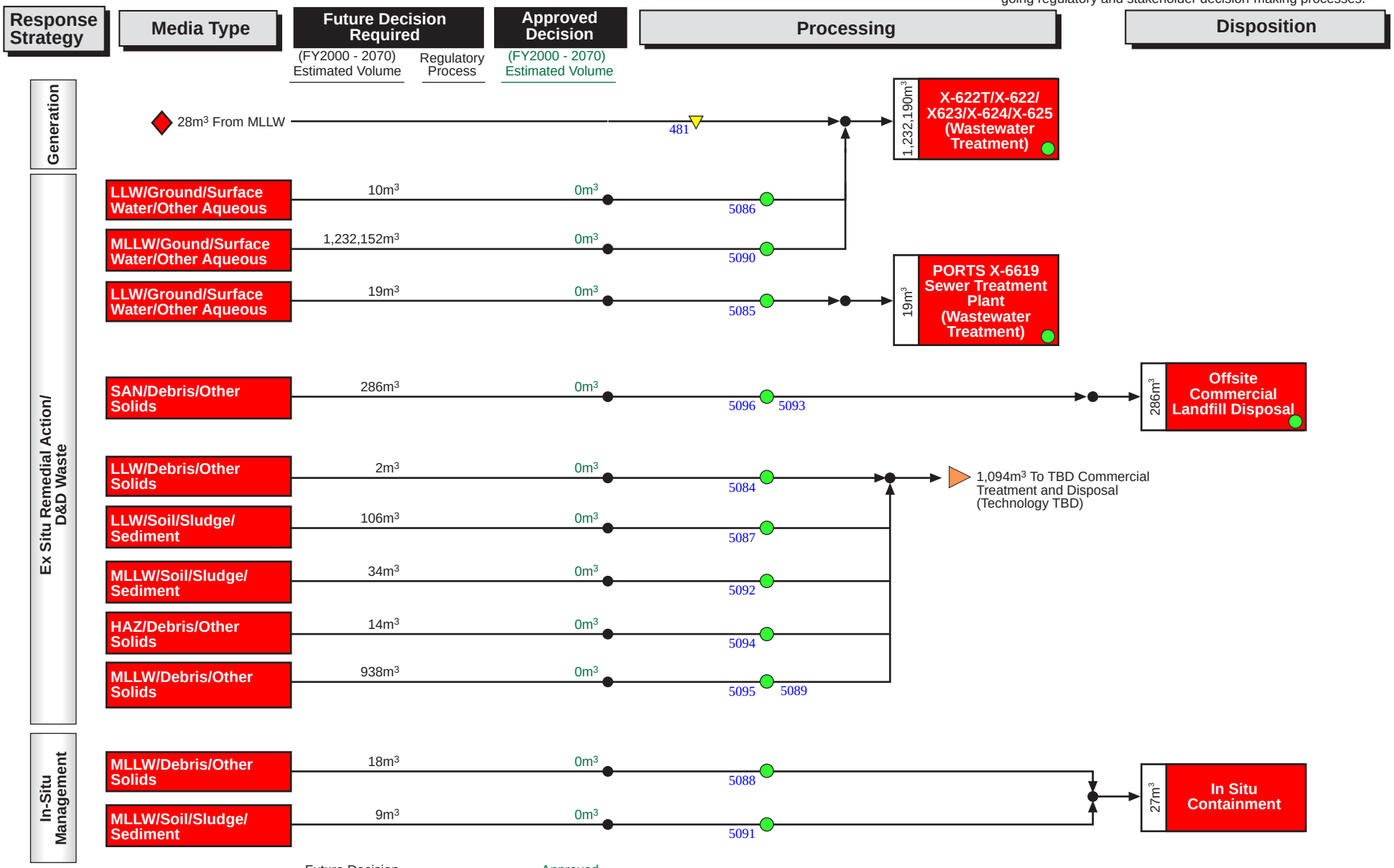

	Future Decision	Approved
Groundwater/Surfacewater:	1,232,180m3	0m3
In-Situ Response Strategy:	27m3	0m3
Ex Situ Response Strategy:	1,380m3	0m3

KEY: Albuquerque | Carlsbad | Chicago | Commercial | Idaho | Nevada | Oak Ridge | Oakland | Ohio | Richland | Rocky Flats | SRS | Other | Unknown | Off-site Interface: ▷ | On site Interface: ◇

Rev. 5.0
7/5/00

Weldon Spring ER Disposition Map

Dataset: IPAB-IS (6/26/00)

PREDECISIONAL DRAFT

This map is conceptual and in many cases does not represent cleanup or transfer decisions; this map does not preclude the on-going regulatory and stakeholder decision-making processes.

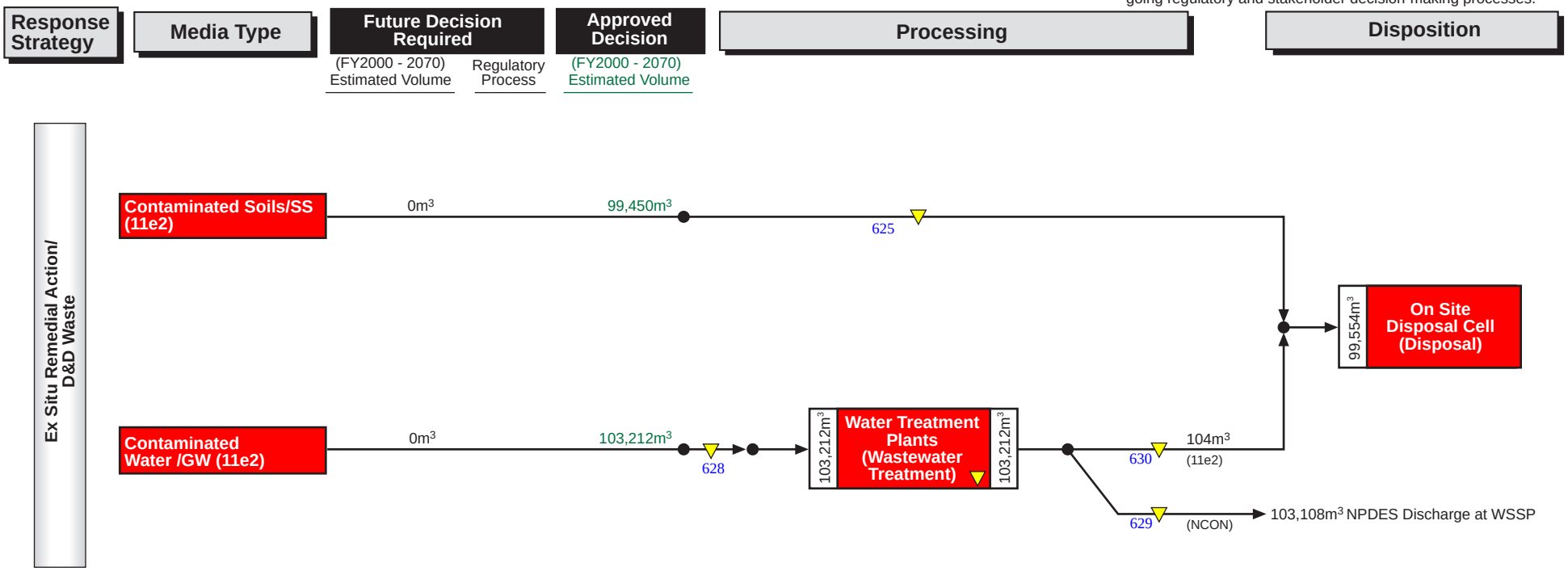

	Future Decision	Approved
Groundwater/Surfacewater:	0m³	103,212m³
In-Situ Response Strategy:	0m³	0m³
Ex Situ Response Strategy:	0m³	99,450m³

KEY: Albuquerque | Carlsbad | Chicago | Commercial | Idaho | Nevada | Oak Ridge | Oakland | Ohio | Richland | Rocky Flats | SRS | Other | Unknown | Off-site Interface: ▷ | On site Interface: ◇

Rev. 5.0
7/5/00

ETEC ER Disposition Map

Dataset: IPAB-IS (6/26/00)

PREDECISIONAL DRAFT

This map is conceptual and in many cases does not represent cleanup or transfer decisions; this map does not preclude the on-going regulatory and stakeholder decision-making processes.

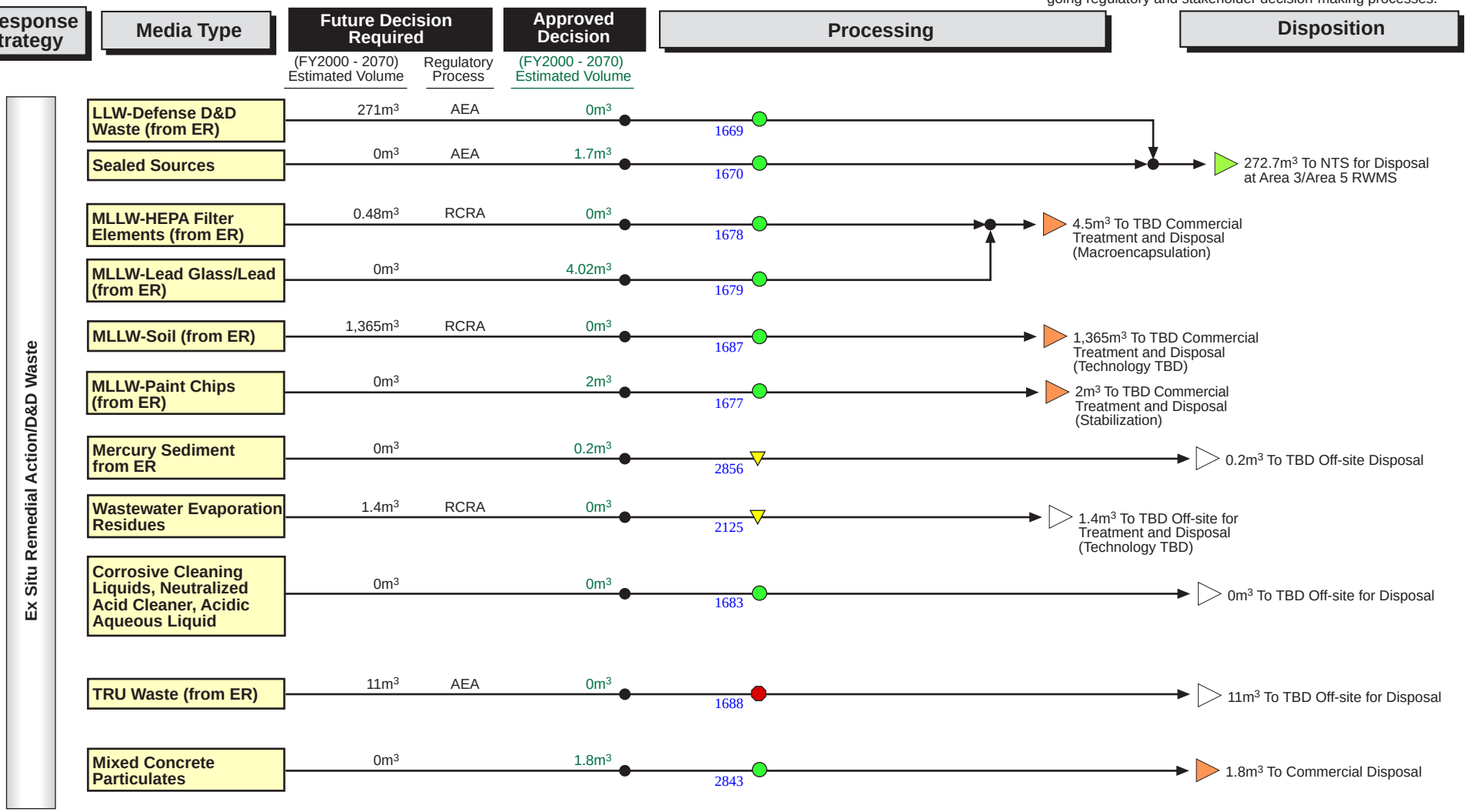

KEY: Albuquerque | Carlsbad | Chicago | Commercial | Idaho | Nevada | Oak Ridge | Oakland | Ohio | Richland | Rocky Flats | SRS | Other | Unknown | Off-site Interface: ▷ | On site Interface: ◇

Rev. 5.0
7/5/00

ETEC ER Disposition Map

Dataset: IPAB-IS (6/26/00)

PREDECISIONAL DRAFT

This map is conceptual and in many cases does not represent cleanup or transfer decisions; this map does not preclude the on-going regulatory and stakeholder decision-making processes.

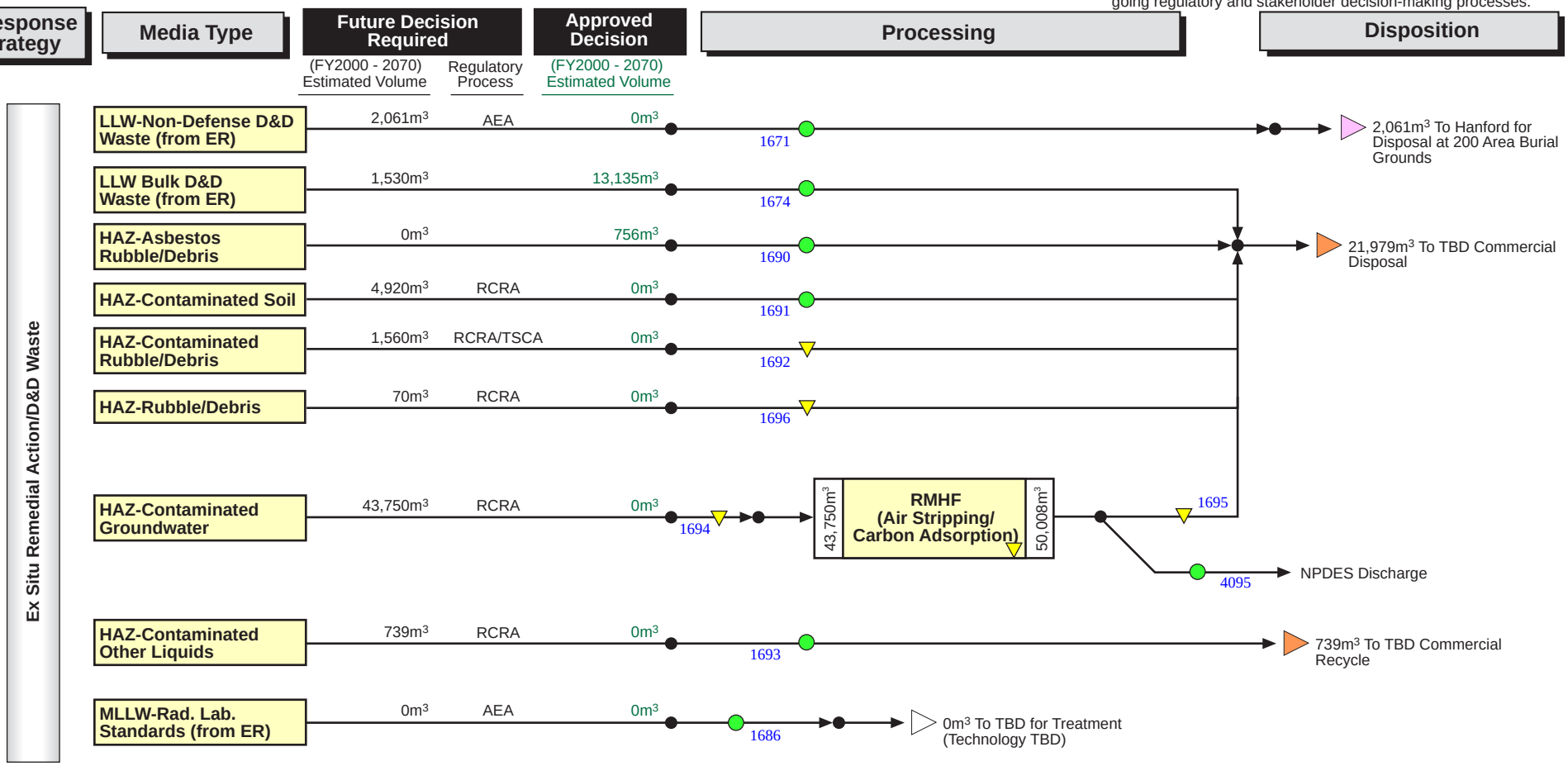

	Future Decision	Approved
Groundwater/Surfacewater:	43,750m³	0m³
In-Situ Response Strategy:	0m³	0m³
Ex Situ Response Strategy:	12,529m³	13,901m³

KEY: Albuquerque | Carlsbad | Chicago | Commercial | Idaho | Nevada | Oak Ridge | Oakland | Ohio | Richland | Rocky Flats | SRS | Other | Unknown | Off-site Interface: ▷ | On site Interface: ◇

Rev. 5.0
7/5/00

General Atomics ER Disposition Map

Dataset: IPAB-IS (6/26/00)

PREDECISIONAL DRAFT

This map is conceptual and in many cases does not represent cleanup or transfer decisions; this map does not preclude the on-going regulatory and stakeholder decision-making processes.

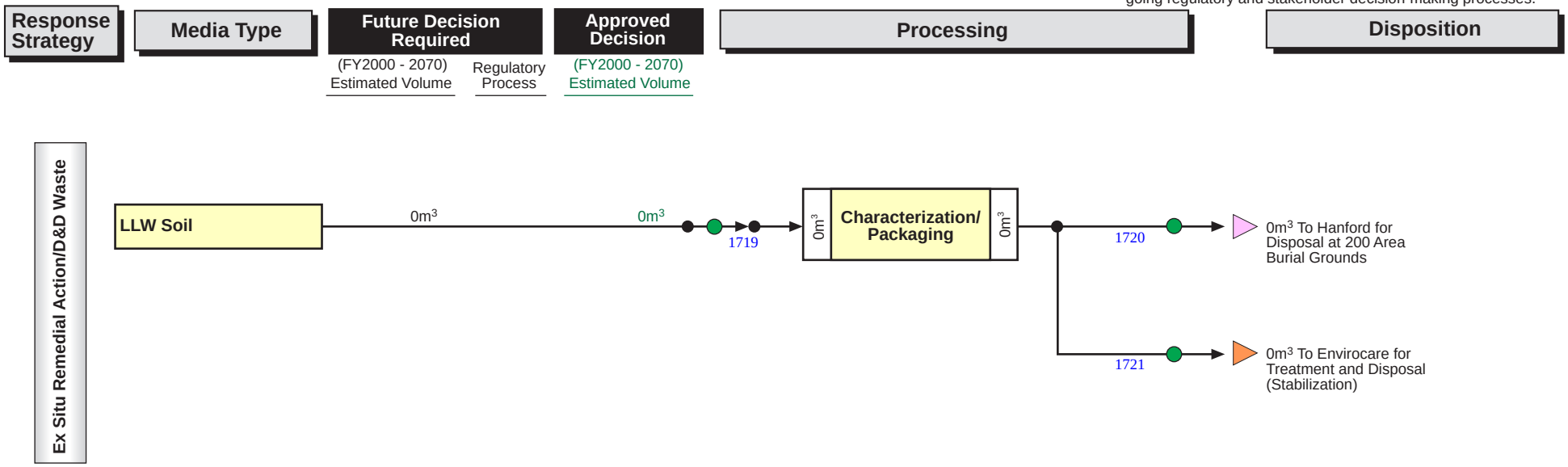

	Future Decision	Approved
Groundwater/Surfacewater:	0m^3	0m^3
In-Situ Response Strategy:	0m^3	0m^3
Ex Situ Response Strategy:	0m^3	0m^3

KEY: Albuquerque | Carlsbad | Chicago | Commercial | Idaho | Nevada | Oak Ridge | Oakland | Ohio | Richland | Rocky Flats | SRS | Other | Unknown | Off-site Interface: ▷ | On site Interface: ◇

Rev. 5.0
7/5/00

GE Vallecitos ER Disposition Map

Dataset: IPAB-IS (6/26/00)

PREDECISIONAL DRAFT

This map is conceptual and in many cases does not represent cleanup or transfer decisions; this map does not preclude the on-going regulatory and stakeholder decision-making processes.

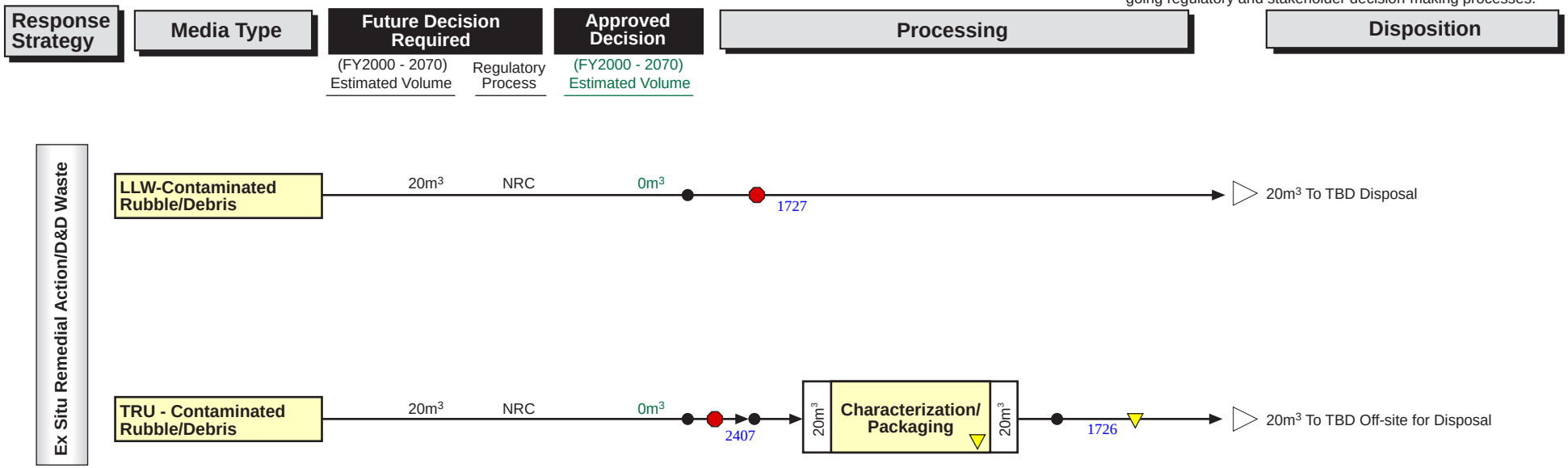

	Future Decision	Approved
Groundwater/Surfacewater:	0m^3	0m^3
In-Situ Response Strategy:	0m^3	0m^3
Ex Situ Response Strategy:	40m^3	0m^3

KEY: Albuquerque | Carlsbad | Chicago | Commercial | Idaho | Nevada | Oak Ridge | Oakland | Ohio | Richland | Rocky Flats | SRS | Other | Unknown | Off-site Interface: ▷ | On site Interface: ◇

Rev. 5.0
7/5/00

LBNL ER Disposition Map

Dataset: IPAB-IS (6/26/00)

PREDECISIONAL DRAFT

This map is conceptual and in many cases does not represent cleanup or transfer decisions; this map does not preclude the on-going regulatory and stakeholder decision-making processes.

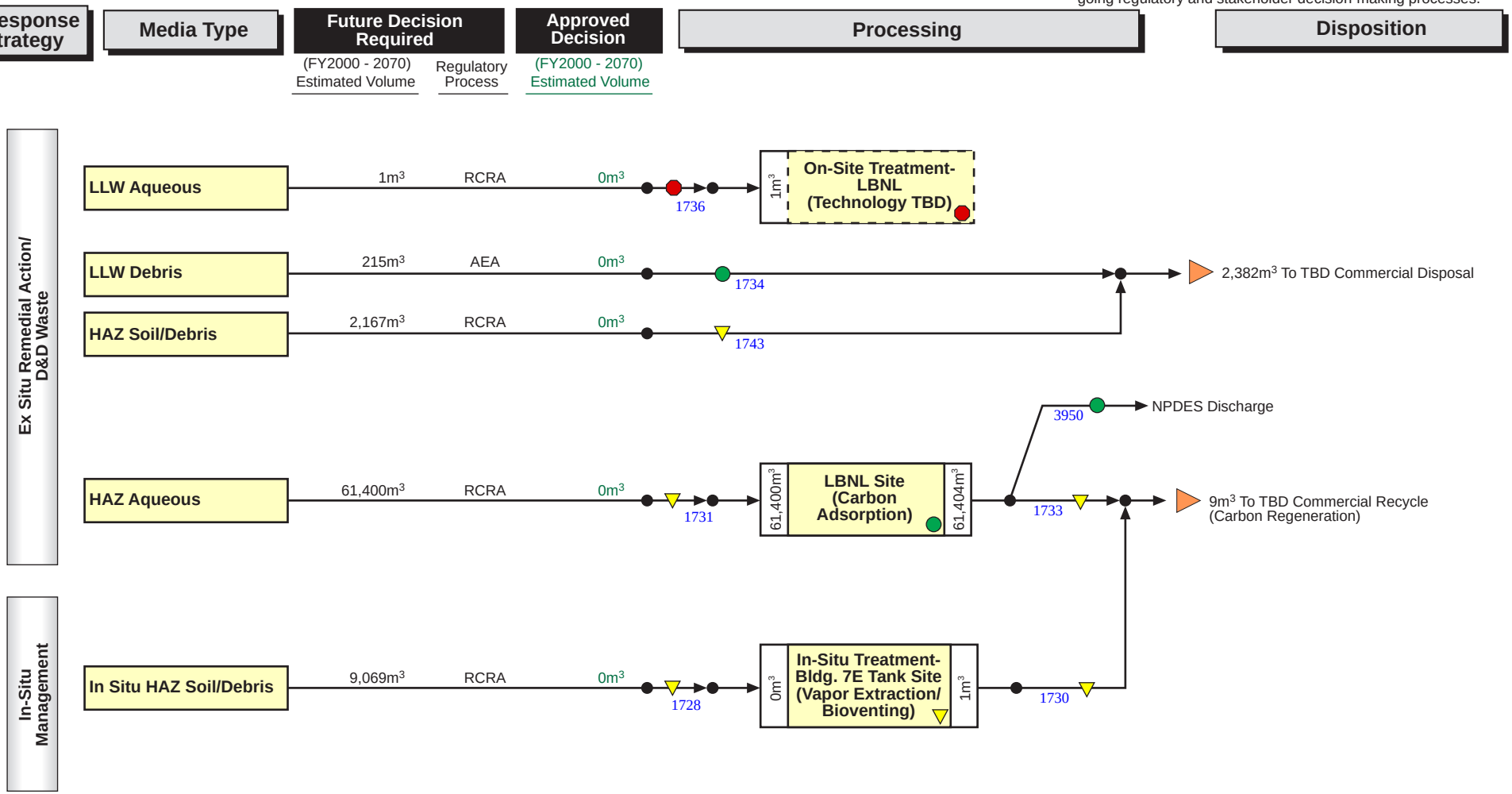

	Future Decision	Approved
Groundwater/Surfacewater:	61,401m³	0m³
In-Situ Response Strategy:	9,069m³	0m³
Ex Situ Response Strategy:	2,382m³	0m³

KEY: Albuquerque | Carlsbad | Chicago | Commercial | Idaho | Nevada | Oak Ridge | Oakland | Ohio | Richland | Rocky Flats | SRS | Other | Unknown | Off-site Interface: ▷ | On site Interface: ◇

Rev. 5.0
7/5/00

LEHR ER Disposition Map

Dataset: IPAB-IS (6/26/00)

PREDECISIONAL DRAFT

This map is conceptual and in many cases does not represent cleanup or transfer decisions; this map does not preclude the on-going regulatory and stakeholder decision-making processes.

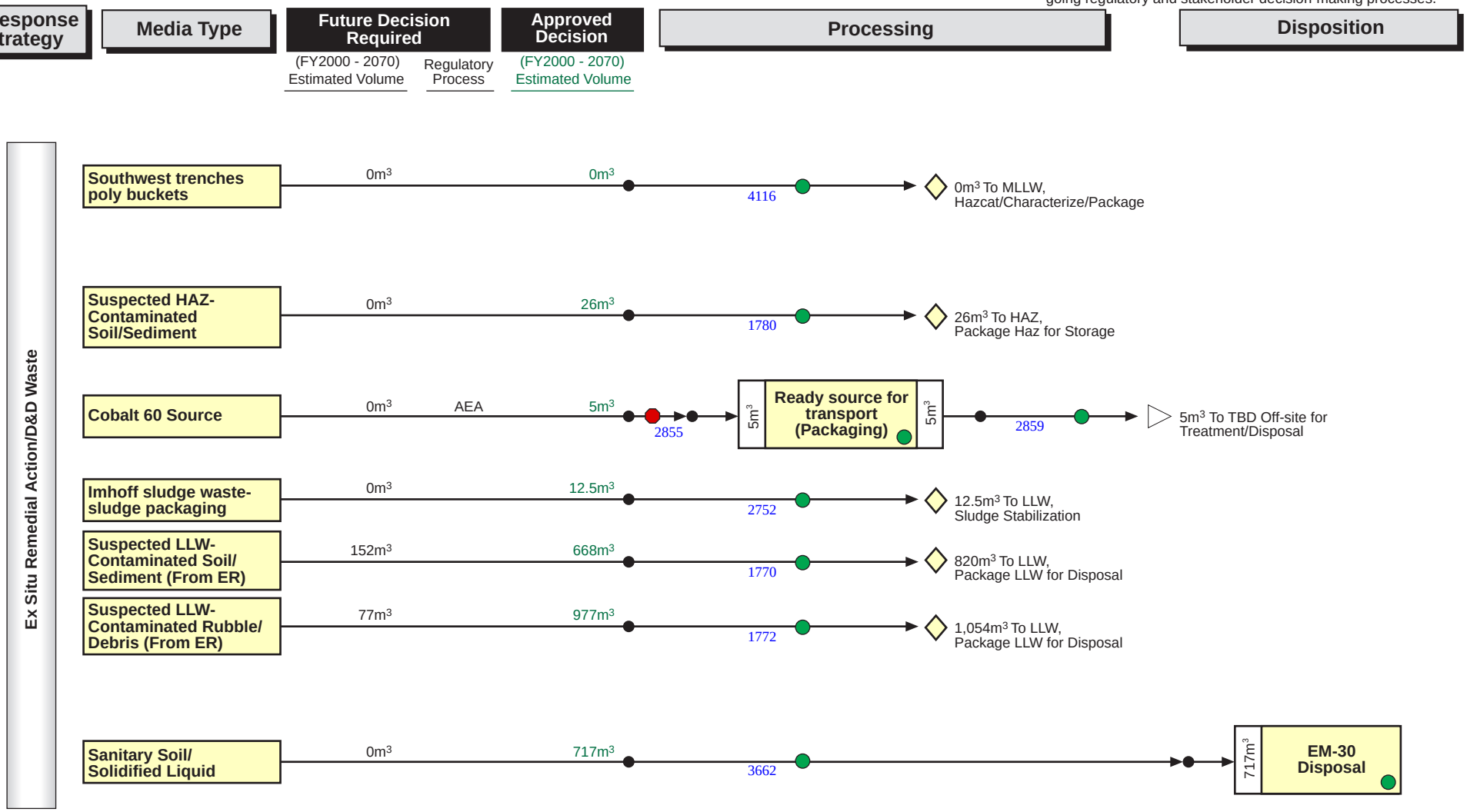

	Future Decision	Approved
Groundwater/Surfacewater:	0m³	0m³
In-Situ Response Strategy:	0m³	0m³
Ex Situ Response Strategy:	229m³	2,406m³

KEY: Albuquerque | Carlsbad | Chicago | Commercial | Idaho | Nevada | Oak Ridge | Oakland | Ohio | Richland | Rocky Flats | SRS | Other | Unknown | Off-site Interface: ▷ | On site Interface: ◇

Rev. 5.0
7/5/00

LLNL ER Disposition Map

Dataset: IPAB-IS (6/26/00)

PREDECISIONAL DRAFT

This map is conceptual and in many cases does not represent cleanup or transfer decisions; this map does not preclude the on-going regulatory and stakeholder decision-making processes.

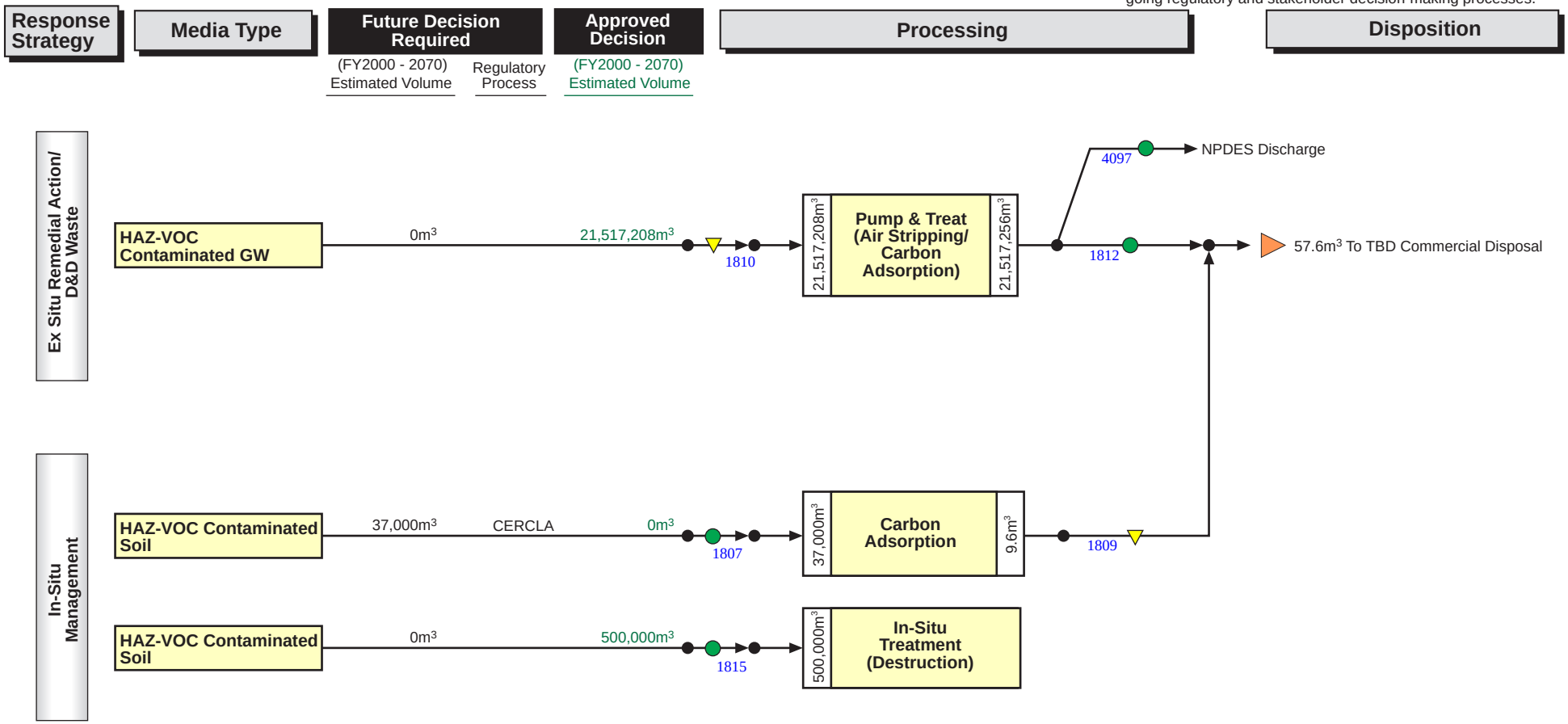

	Future Decision	Approved
Groundwater/Surfacewater:	0m³	21,517,208m³
In-Situ Response Strategy:	37,000m³	500,000m³
Ex Situ Response Strategy:	0m³	0m³

KEY: Albuquerque | Carlsbad | Chicago | Commercial | Idaho | Nevada | Oak Ridge | Oakland | Ohio | Richland | Rocky Flats | SRS | Other | Unknown | Off-site Interface: ▷ | On site Interface: ◇

Rev. 5.0
7/5/00

SPRU ER Disposition Map

Dataset: IPAB-IS (6/26/00)

PREDECISIONAL DRAFT

This map is conceptual and in many cases does not represent cleanup or transfer decisions; this map does not preclude the on-going regulatory and stakeholder decision-making processes.

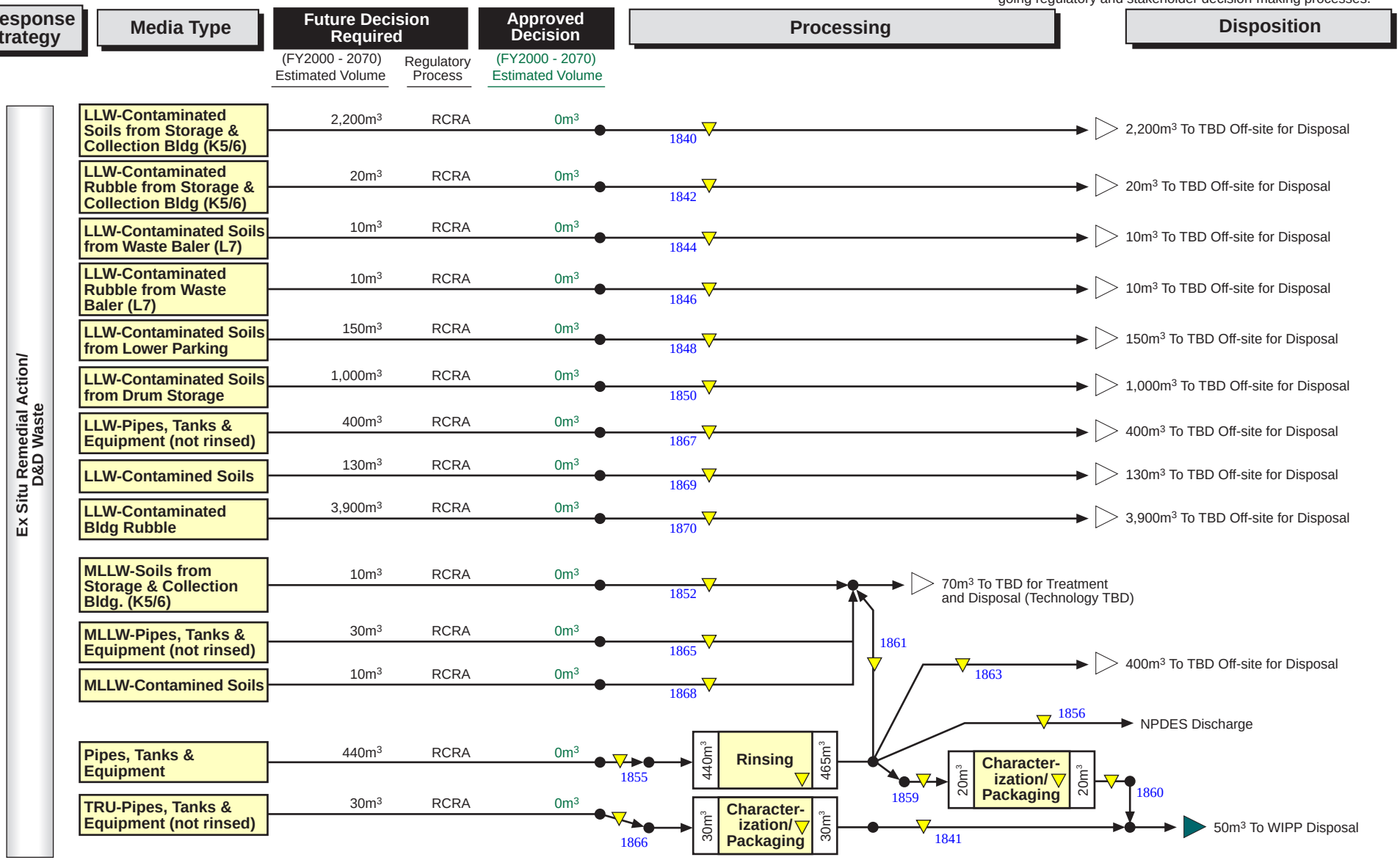

	Future Decision	Approved
Groundwater/Surfacewater:	0m³	0m³
In-Situ Response Strategy:	0m³	0m³
Ex Situ Response Strategy:	8,340m³	0m³

KEY: Albuquerque | Carlsbad | Chicago | Commercial | Idaho | Nevada | Oak Ridge | Oakland | Ohio | Richland | Rocky Flats | SRS | Other | Unknown | Off-site Interface: ▷ | On site Interface: ◇

Rev. 5.0
7/5/00

Stanford Accelerator ER Disposition Map

Dataset: IPAB-IS (6/26/00)

PREDECISIONAL DRAFT

This map is conceptual and in many cases does not represent cleanup or transfer decisions; this map does not preclude the on-going regulatory and stakeholder decision-making processes.

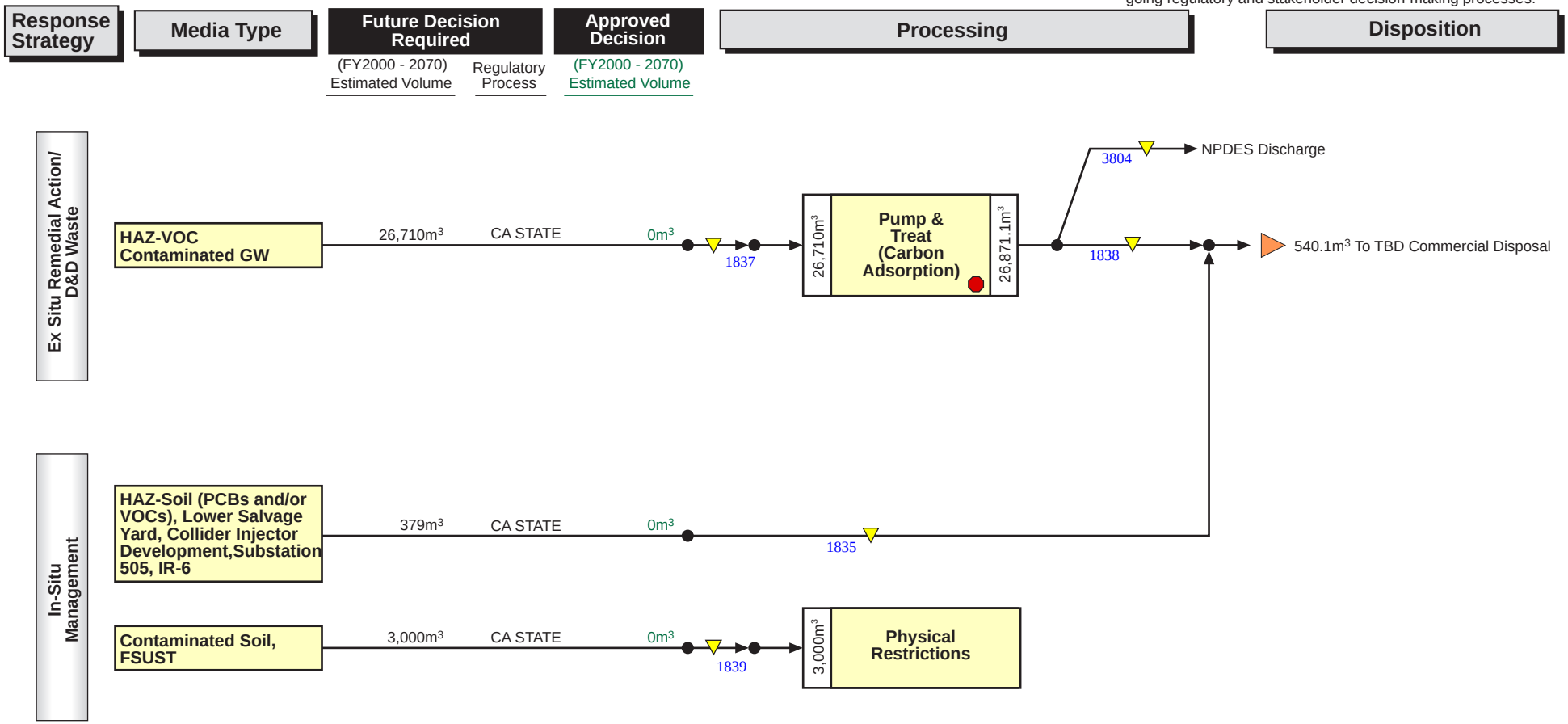

	Future Decision	Approved
Groundwater/Surfacewater:	26,710m^3	0m^3
In-Situ Response Strategy:	3,000m^3	0m^3
Ex Situ Response Strategy:	379m^3	0m^3

KEY: Albuquerque | Carlsbad | Chicago | Commercial | Idaho | Nevada | Oak Ridge | Oakland | Ohio | Richland | Rocky Flats | SRS | Other | Unknown | Off-site Interface: ▷ | On site Interface: ◇

Rev. 5.0
7/5/00

Battelle Columbus ER Disposition Map

Dataset: IPAB-IS (6/26/00)

PREDECISIONAL DRAFT

This map is conceptual and in many cases does not represent cleanup or transfer decisions; this map does not preclude the on-going regulatory and stakeholder decision-making processes.

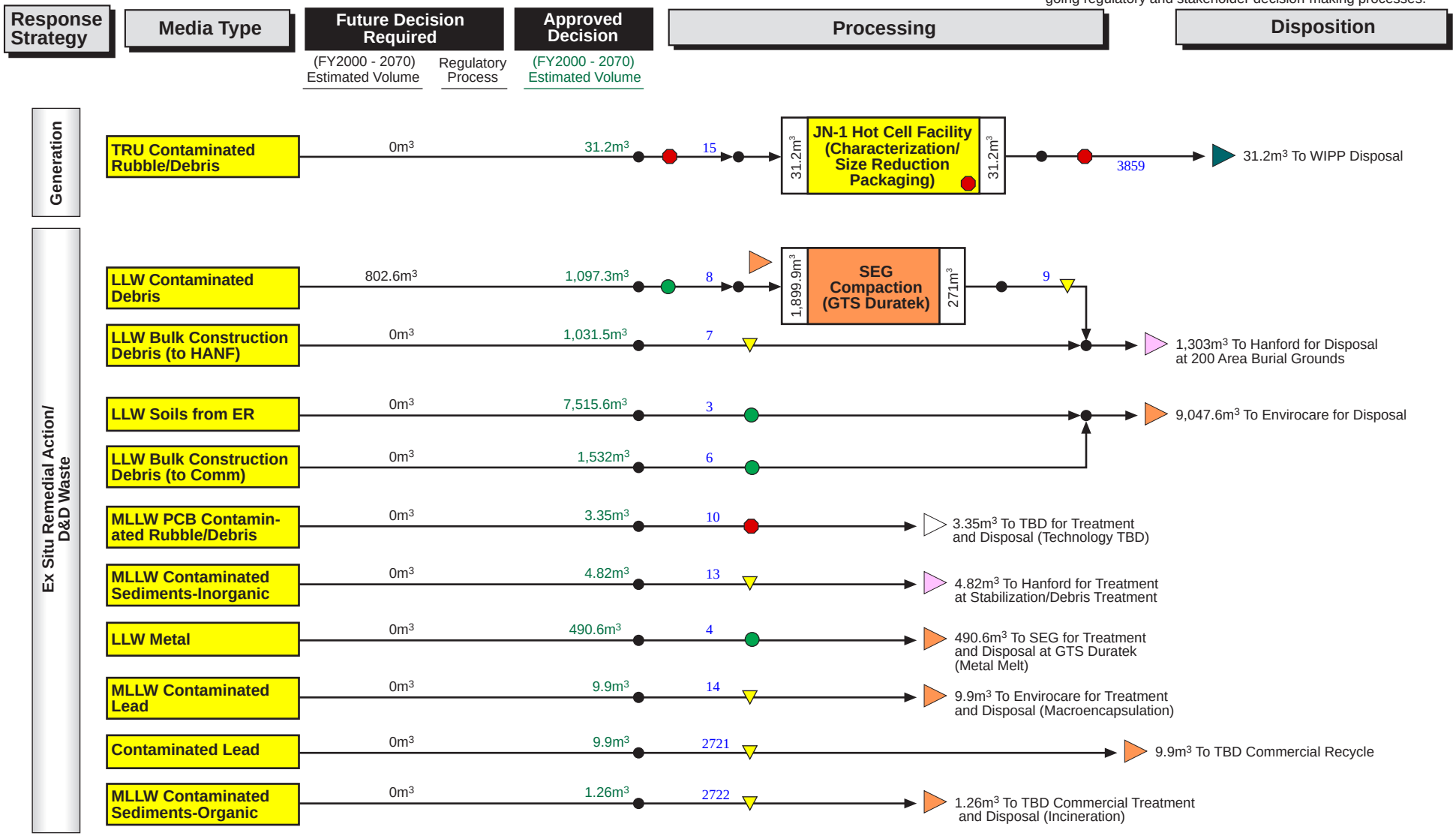

	Future Decision	Approved
Groundwater/Surfacewater:	0m³	0m³
In-Situ Response Strategy:	0m³	0m³
Ex Situ Response Strategy:	803m³	11,727m³

KEY: Albuquerque | Carlsbad | Chicago | Commercial | Idaho | Nevada | Oak Ridge | Oakland | Ohio | Richland | Rocky Flats | SRS | Other | Unknown | Off-site Interface: ▷ | On site Interface: ◇

Rev. 5.0
7/6/00

Fernald ER Disposition Map

Dataset: IPAB-IS (6/26/00)

PREDECISIONAL DRAFT

This map is conceptual and in many cases does not represent cleanup or transfer decisions; this map does not preclude the on-going regulatory and stakeholder decision-making processes.

Response Strategy	Media Type	Future Decision Required (FY2000 - 2070) Estimated Volume	Regulatory Process	Approved Decision (FY2000 - 2070) Estimated Volume	Processing	Disposition
Ex Situ Remedial Action/ D&D Waste	LLW Sludges/Residues	160m³		0m³	4288	64,313m³ To NTS for Disposal at Area 3/Area 5 RWMS
	LLW Debris	190m³		0m³	4289	
	Prohibited Items	39m³		0m³	4292	
	LLW Asbestos	150m³		0m³	4293	
	LLW-Trash	50m³		0m³	4295	
	Treated RCRA U Waste	12m³		0m³	4298	
	LLW Trash Off Site	4,855m³		0m³	4301	
	LLW Asbestos Off Site	240m³		0m³	4306	
	LLW Residues	2,068m³		0m³	4308	
	LLW Thorium Residues	0.2m³		0m³	29965	
	LLW Trash	1,130m³		0m³	29969	
	LLW Debris	2,320m³		0m³	29989	
	LLW Sludge	34m³		0m³	29991	
	LLW Residues	25m³		0m³	29992	
	LLW Asbestos	951m³		0m³	29993	
	LLW Trash	691m³		0m³	29995	
	LLW Filtercake	1,265m³		0m³	30019	
	LLW Asbestos	280m³		0m³	30028	
	LLW Debris	80m³		0m³	30029	
	Thorium Metal	700m³		0m³	30030	
	Uranium Metal	480m³		0m³	30031	
	Prohibited Items	9,970m³		0m³	30053	
	LLW Thorium	784m³		0m³	30082	

KEY: Albuquerque | Carlsbad | Chicago | Commercial | Idaho | Nevada | Oak Ridge | Oakland | Ohio | Richland | Rocky Flats | SRS | Other | Unknown | Off-site Interface: ▷ | On site Interface: ◇

Rev. 5.0
6/29/00

Fernald ER Disposition Map

Dataset: IPAB-IS (6/26/00)

PREDECISIONAL DRAFT
This map is conceptual and in many cases does not represent cleanup or transfer decisions; this map does not preclude the on-going regulatory and stakeholder decision-making processes.

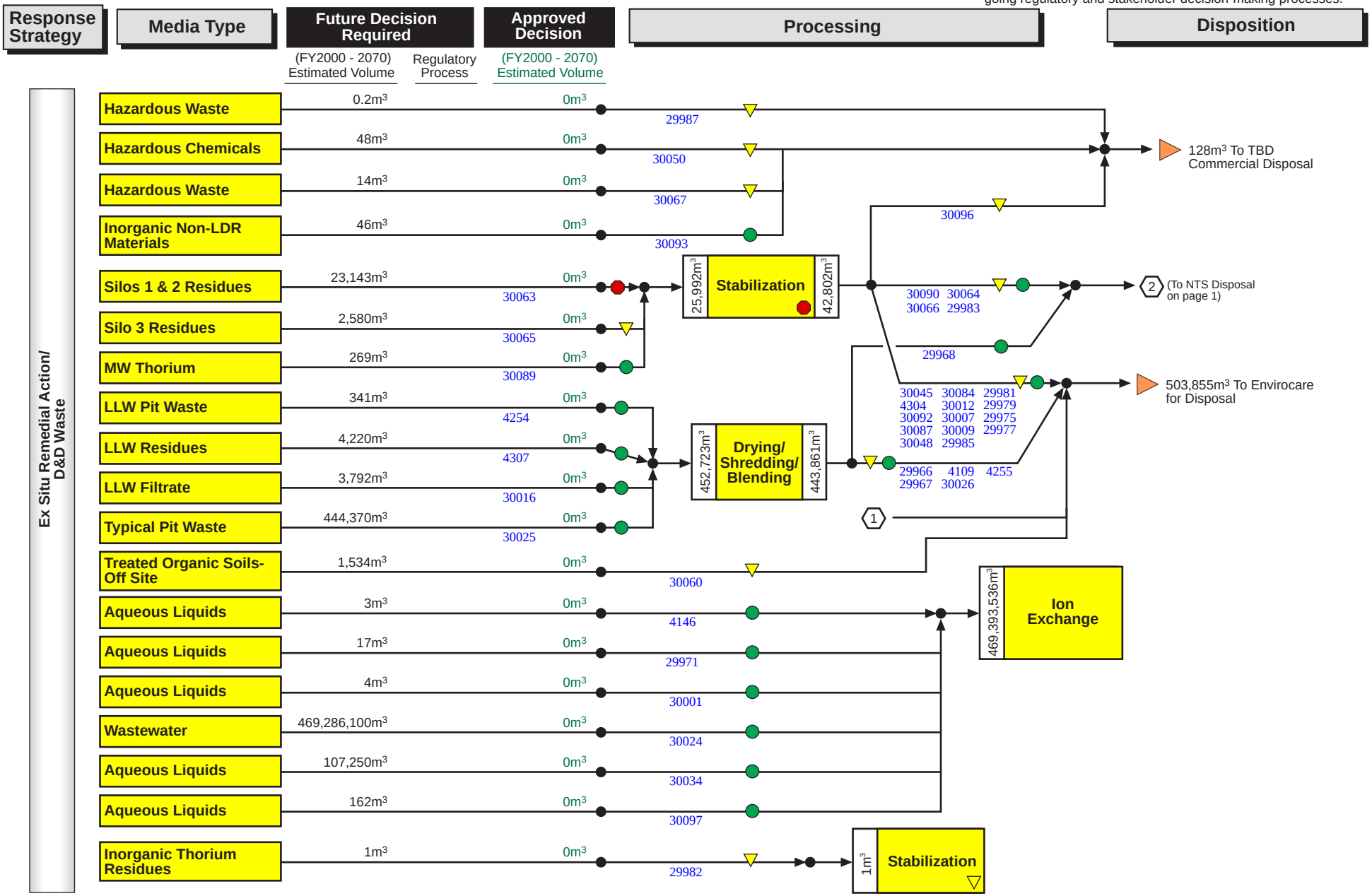

KEY: Albuquerque | Carlsbad | Chicago | Commercial | Idaho | Nevada | Oak Ridge | Oakland | Ohio | Richland | Rocky Flats | SRS | Other | Unknown | Off-site Interface: ▷ | On site Interface: ◇

Rev. 5.0
6/29/00

Fernald ER Disposition Map

Dataset: IPAB-IS (6/26/00)

PREDECISIONAL DRAFT

This map is conceptual and in many cases does not represent cleanup or transfer decisions; this map does not preclude the on-going regulatory and stakeholder decision-making processes.

Response Strategy	Media Type	Future Decision Required (FY2000 - 2070) Estimated Volume	Regulatory Process	Approved Decision (FY2000 - 2070) Estimated Volume	Processing	Disposition
Ex Situ Remedial Action/ D&D Waste	LLW Residues	277m³		0m³	4108	(To Envirocare Disposal on Page 2)
	Treated Organic Sludges/Residues	24m³		0m³	4148	
	Treated Organic Debris	56m³		0m³	4150	
	Carbon/Filter Media	128m³		0m³	4155	
	Resin	140m³		0m³	4156	
	Treated LLW Soils	2,051m³		0m³	4253	
	LLW Soils	3,890m³		0m³	4291	
	Treated Inorganic Residues	60m³		0m³	4296	
	Treated Inorganic Debris	140m³		0m³	4297	
	LLW Soils	2,051m³		0m³	4309	
	Sewage Treatment Plant Soils	0m³		0m³	4331	
	Treated Organic Residues	4m³		0m³	29973	
	Treated LLW Filtercake	2,732m³		0m³	30017	
	Carbon/Filter Media	360m³		0m³	30020	
	Resin	240m³		0m³	30021	
	Treated Organic Soils	1,160m³		0m³	30036	
	LLW Soil and Debris	40,060m³		0m³	30052	

KEY: Albuquerque | Carlsbad | Chicago | Commercial | Idaho | Nevada | Oak Ridge | Oakland | Ohio | Richland | Rocky Flats | SRS | Other | Unknown | Off-site Interface: ▷ | On site Interface: ◇

Rev. 5.0
6/29/00

Fernald ER Disposition Map

Dataset: IPAB-IS (6/26/00)

PREDECISIONAL DRAFT
This map is conceptual and in many cases does not represent cleanup or transfer decisions; this map does not preclude the on-going regulatory and stakeholder decision-making processes.

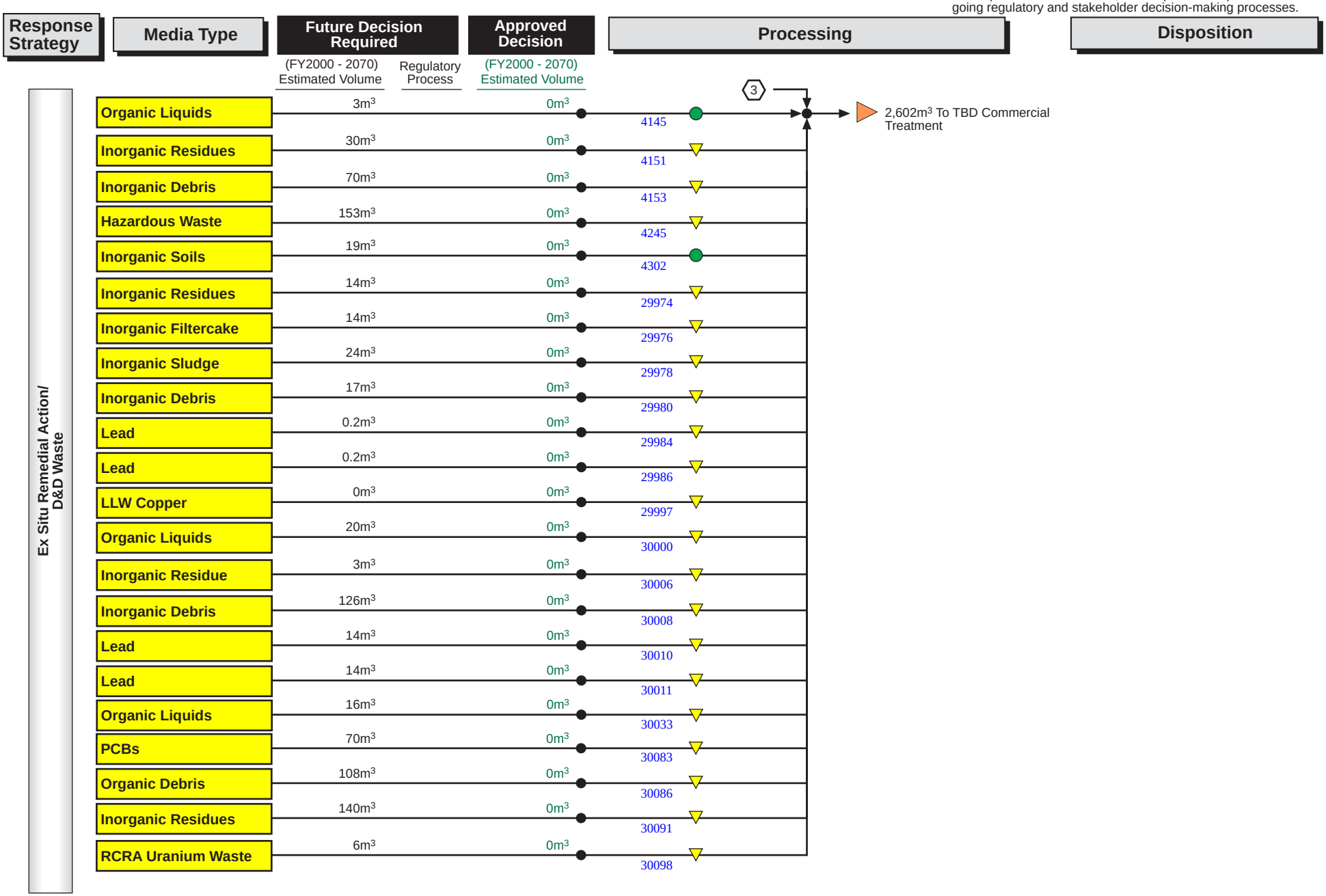

KEY: Albuquerque | Carlsbad | Chicago | Commercial | Idaho | Nevada | Oak Ridge | Oakland | Ohio | Richland | Rocky Flats | SRS | Other | Unknown | Off-site Interface: ▷ | On site Interface: ◇

Rev. 5.0
6/29/00

Fernald ER Disposition Map

Dataset: IPAB-IS (6/26/00)

PREDECISIONAL DRAFT

This map is conceptual and in many cases does not represent cleanup or transfer decisions; this map does not preclude the on-going regulatory and stakeholder decision-making processes.

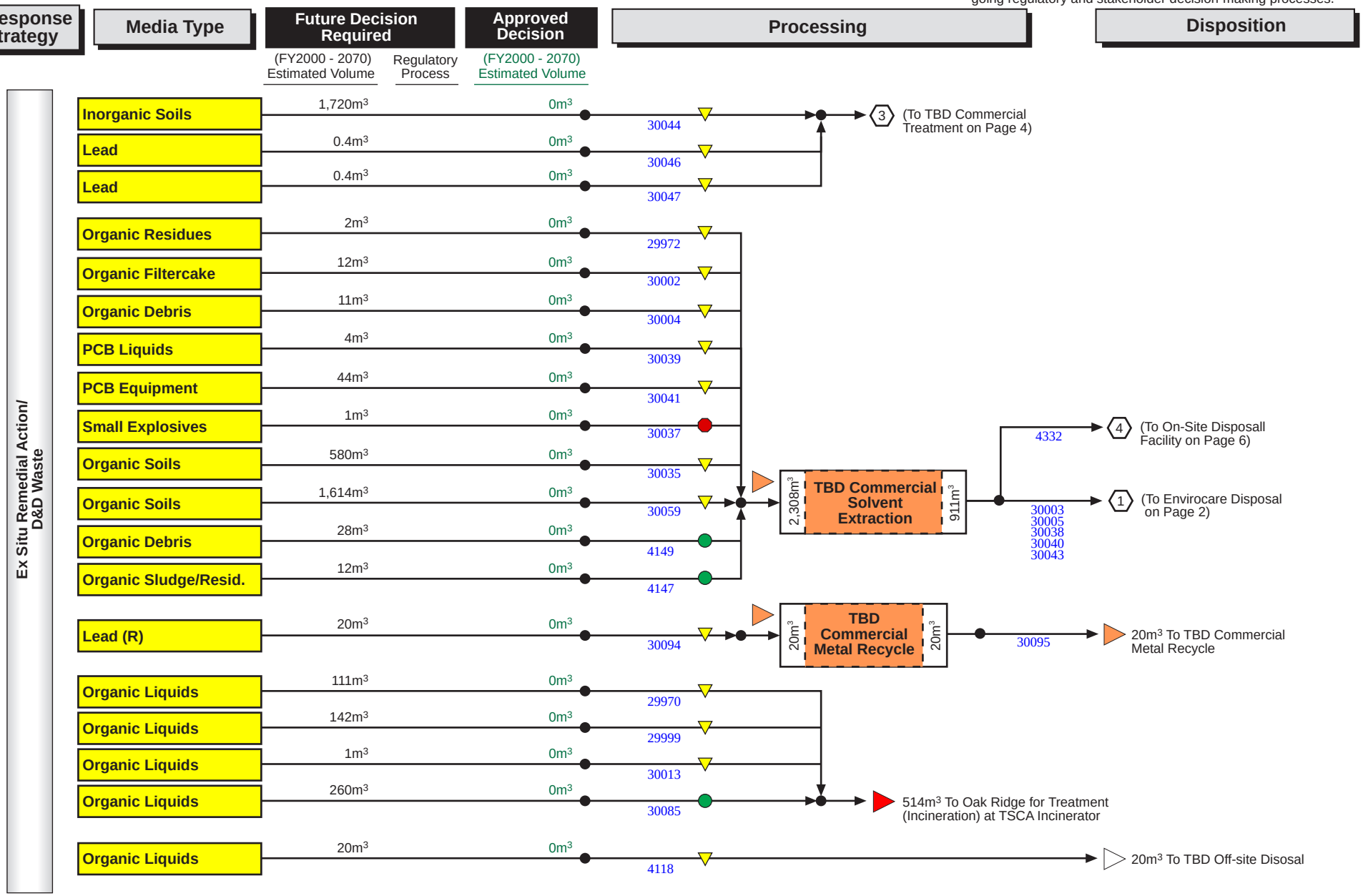

KEY: Albuquerque | Carlsbad | Chicago | Commercial | Idaho | Nevada | Oak Ridge | Oakland | Ohio | Richland | Rocky Flats | SRS | Other | Unknown | Off-site Interface: ▷ | On site Interface: ◇

Rev. 5.0
6/29/00

Fernald ER Disposition Map

Dataset: IPAB-IS (6/26/00)

PREDECISIONAL DRAFT
This map is conceptual and in many cases does not represent cleanup or transfer decisions; this map does not preclude the on-going regulatory and stakeholder decision-making processes.

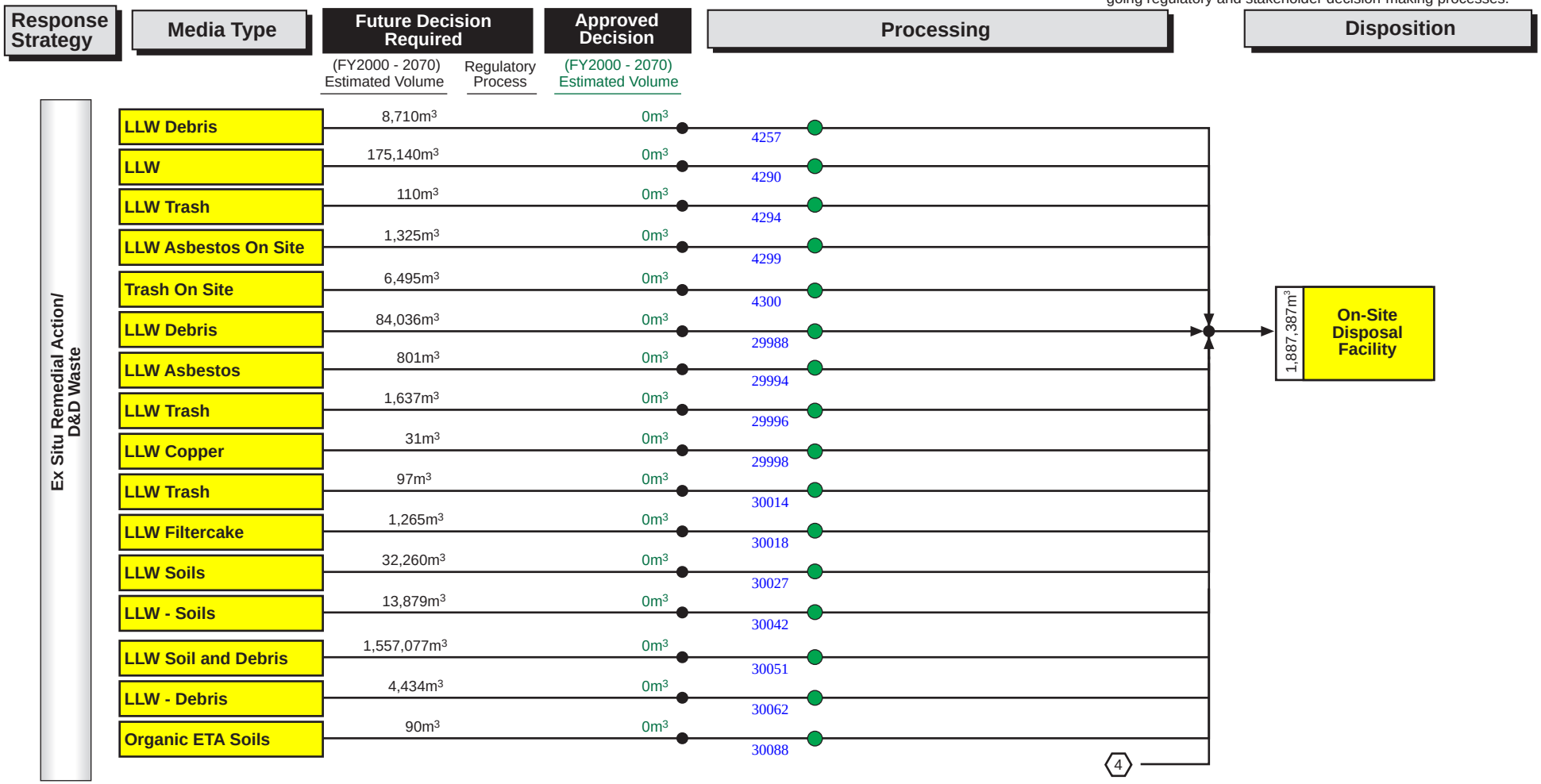

	Future Decision	Approved
Groundwater/Surfacewater:	469,286,112m³	0m³
In Situ Response Strategy:	0m³	0m³
Ex-Situ Response Strategy:	2,560,473m³	0m³

KEY: Albuquerque | Carlsbad | Chicago | Commercial | Idaho | Nevada | Oak Ridge | Oakland | Ohio | Richland | Rocky Flats | SRS | Other | Unknown | Off-site Interface: ▷ | On site Interface: ◇

Rev. 5.0
6/29/00

Mound (Miamisburg) ER Disposition Map

Dataset: IPAB-IS (6/26/00)

PREDECISIONAL DRAFT

This map is conceptual and in many cases does not represent cleanup or transfer decisions; this map does not preclude the on-going regulatory and stakeholder decision-making processes.

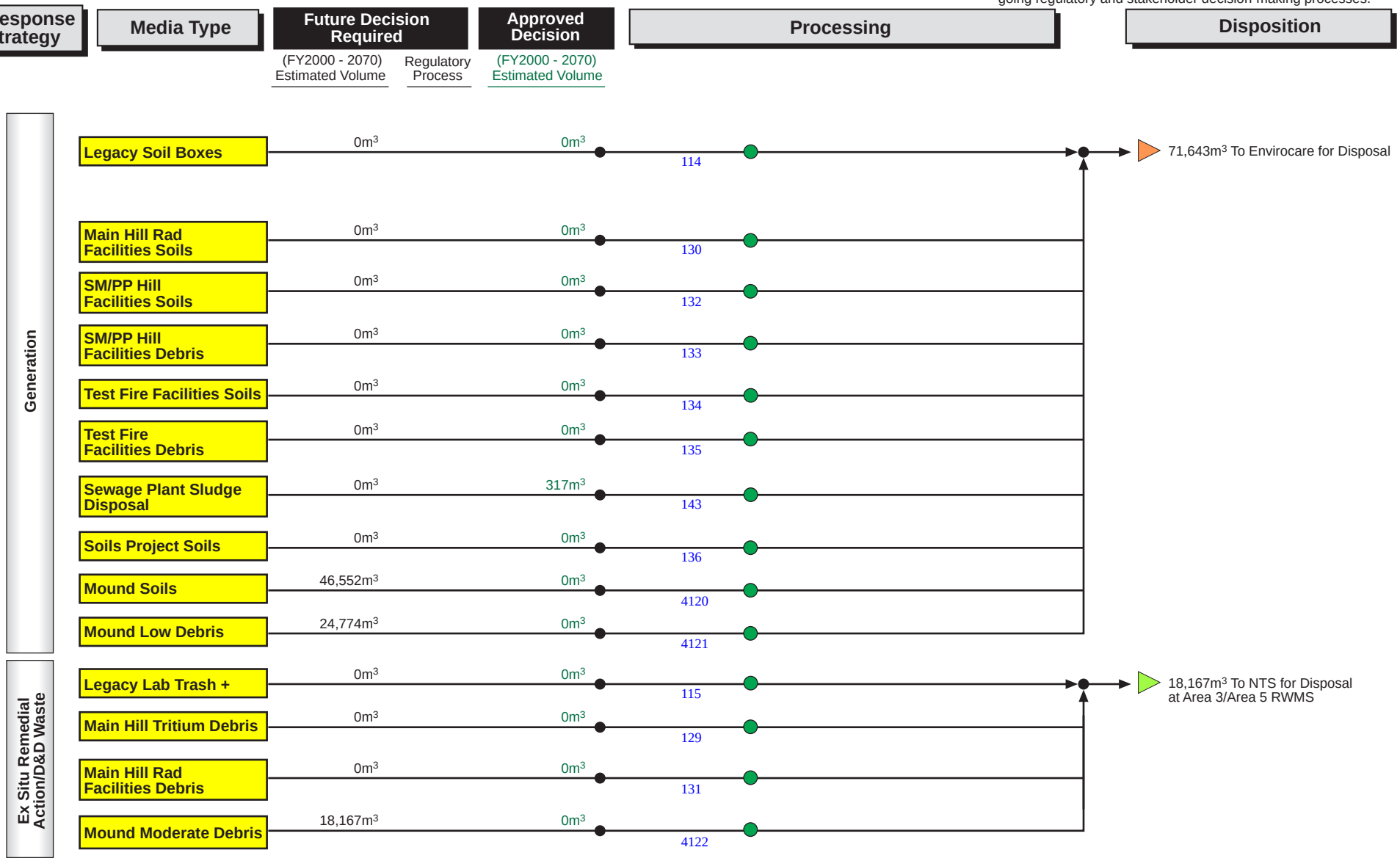

KEY: Albuquerque | Carlsbad | Chicago | Commercial | Idaho | Nevada | Oak Ridge | Oakland | Ohio | Richland | Rocky Flats | SRS | Other | Unknown | Off-site Interface: ▷ | On site Interface: ◇

Rev. 5.0
7/6/00

Mound (Miamisburg) ER Disposition Map

Dataset: IPAB-IS (6/26/00)

PREDECISIONAL DRAFT

This map is conceptual and in many cases does not represent cleanup or transfer decisions; this map does not preclude the on-going regulatory and stakeholder decision-making processes.

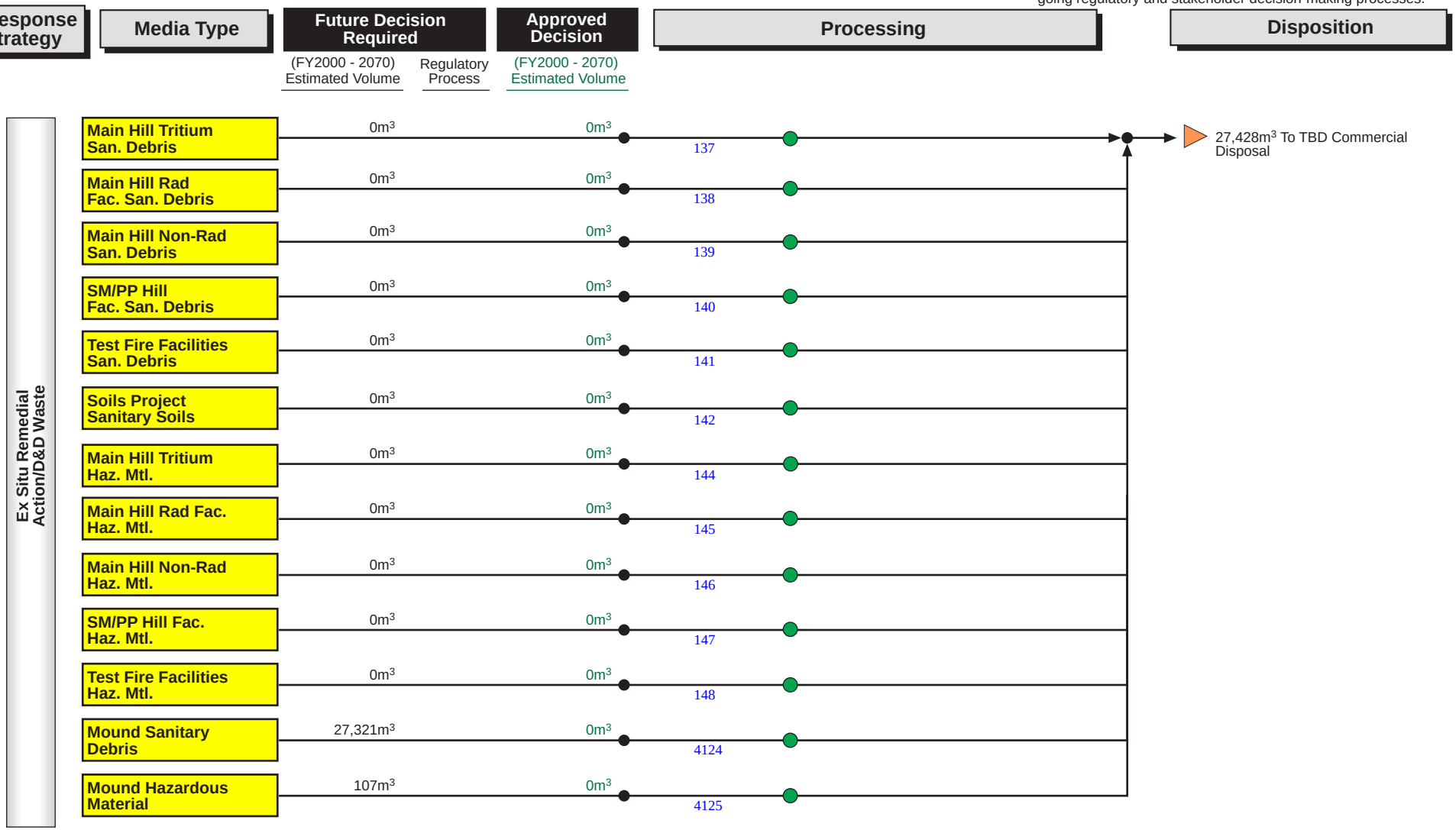

	Future Decision	Approved
Groundwater/Surfacewater:	$0m^3$	$0m^3$
In-Situ Response Strategy:	$0m^3$	$0m^3$
Ex Situ Response Strategy:	$117,351m^3$	$3,707m^3$

KEY: Albuquerque | Carlsbad | Chicago | Commercial | Idaho | Nevada | Oak Ridge | Oakland | Ohio | Richland | Rocky Flats | SRS | Other | Unknown | Off-site Interface: ▷ | On site Interface: ◇

Rev. 5.0
7/6/00

RMI (Ashtabula) ER Disposition Map

Dataset: IPAB-IS (6/26/00)

PREDECISIONAL DRAFT

This map is conceptual and in many cases does not represent cleanup or transfer decisions; this map does not preclude the on-going regulatory and stakeholder decision-making processes.

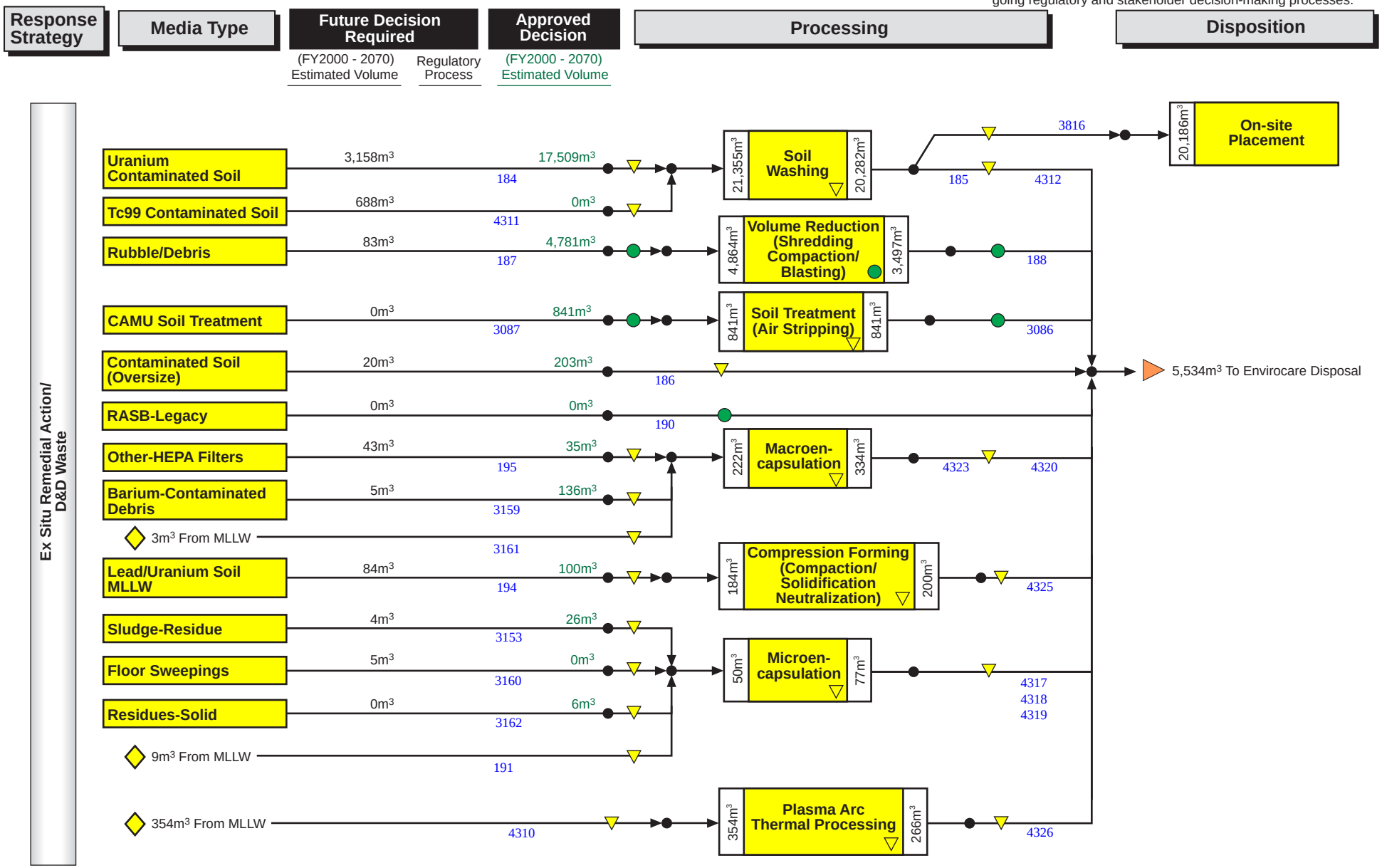

KEY: Albuquerque | Carlsbad | Chicago | Commercial | Idaho | Nevada | Oak Ridge | Oakland | Ohio | Richland | Rocky Flats | SRS | Other | Unknown | Off-site Interface: ▷ | On site Interface: ◇

Rev. 5.0
7/6/00

RMI (Ashtabula) ER Disposition Map

Dataset: IPAB-IS (6/26/00)

PREDECISIONAL DRAFT

This map is conceptual and in many cases does not represent cleanup or transfer decisions; this map does not preclude the on-going regulatory and stakeholder decision-making processes.

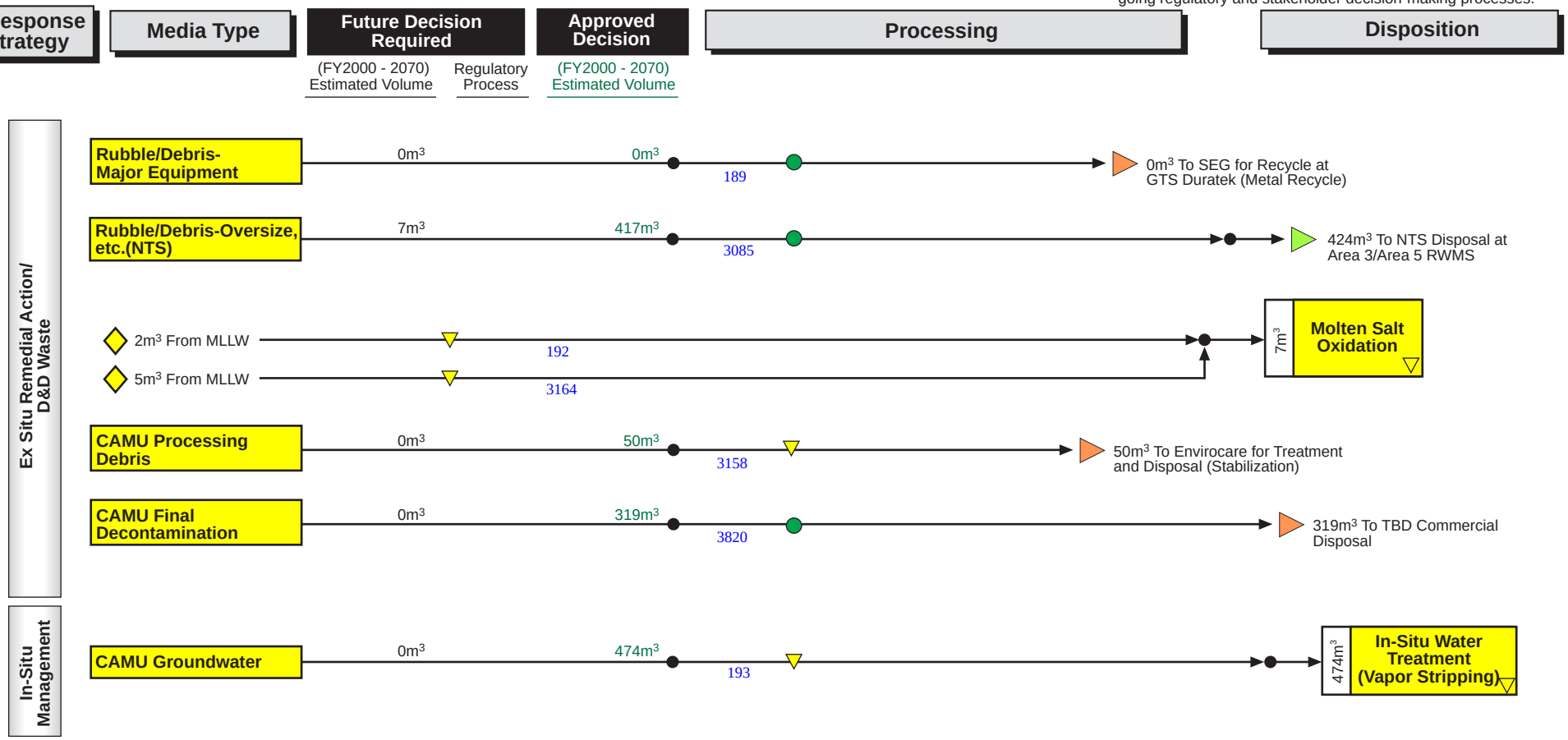

	Future Decision	Approved
Groundwater/Surfacewater:	0m³	474m³
In-Situ Response Strategy:	0m³	0m³
Ex Situ Response Strategy:	4,466m³	24,427m³

KEY: Albuquerque | Carlsbad | Chicago | Commercial | Idaho | Nevada | Oak Ridge | Oakland | Ohio | Richland | Rocky Flats | SRS | Other | Unknown | Off-site Interface: ▷ | On site Interface: ◇

Rev. 5.0
7/6/00

Hanford ER Disposition Map

Dataset: IPAB-IS (6/26/00)

PREDECISIONAL DRAFT

This map is conceptual and in many cases does not represent cleanup or transfer decisions; this map does not preclude the on-going regulatory and stakeholder decision-making processes.

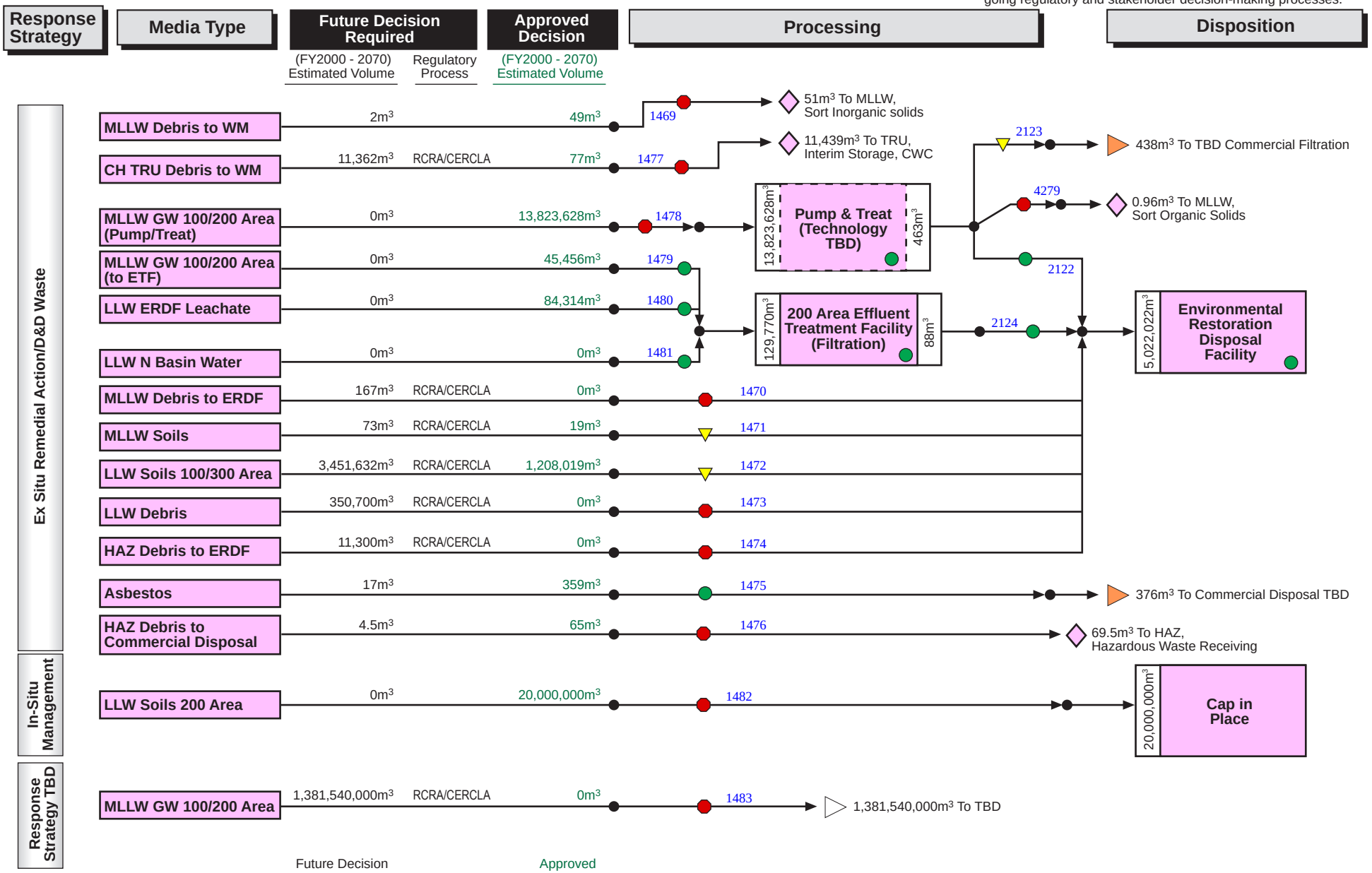

	Future Decision	Approved
Groundwater/Surfacewater:	1,381,540,000m^3	13,953,398m^3
In-Situ Response Strategy:	0m^3	20,000,000m^3
Ex Situ Response Strategy:	3,825,258m^3	1,208,588m^3

KEY: Albuquerque | Carlsbad | Chicago | Commercial | Idaho | Nevada | Oak Ridge | Oakland | Ohio | Richland | Rocky Flats | SRS | Other | Unknown | Off-site Interface: ▷ | On site Interface: ◇

Rev. 5.0
7/6/00

Rocky Flats ER Disposition Map

Dataset: IPAB-IS (6/26/00)

PREDECISIONAL DRAFT

This map is conceptual and in many cases does not represent cleanup or transfer decisions; this map does not preclude the on-going regulatory and stakeholder decision-making processes.

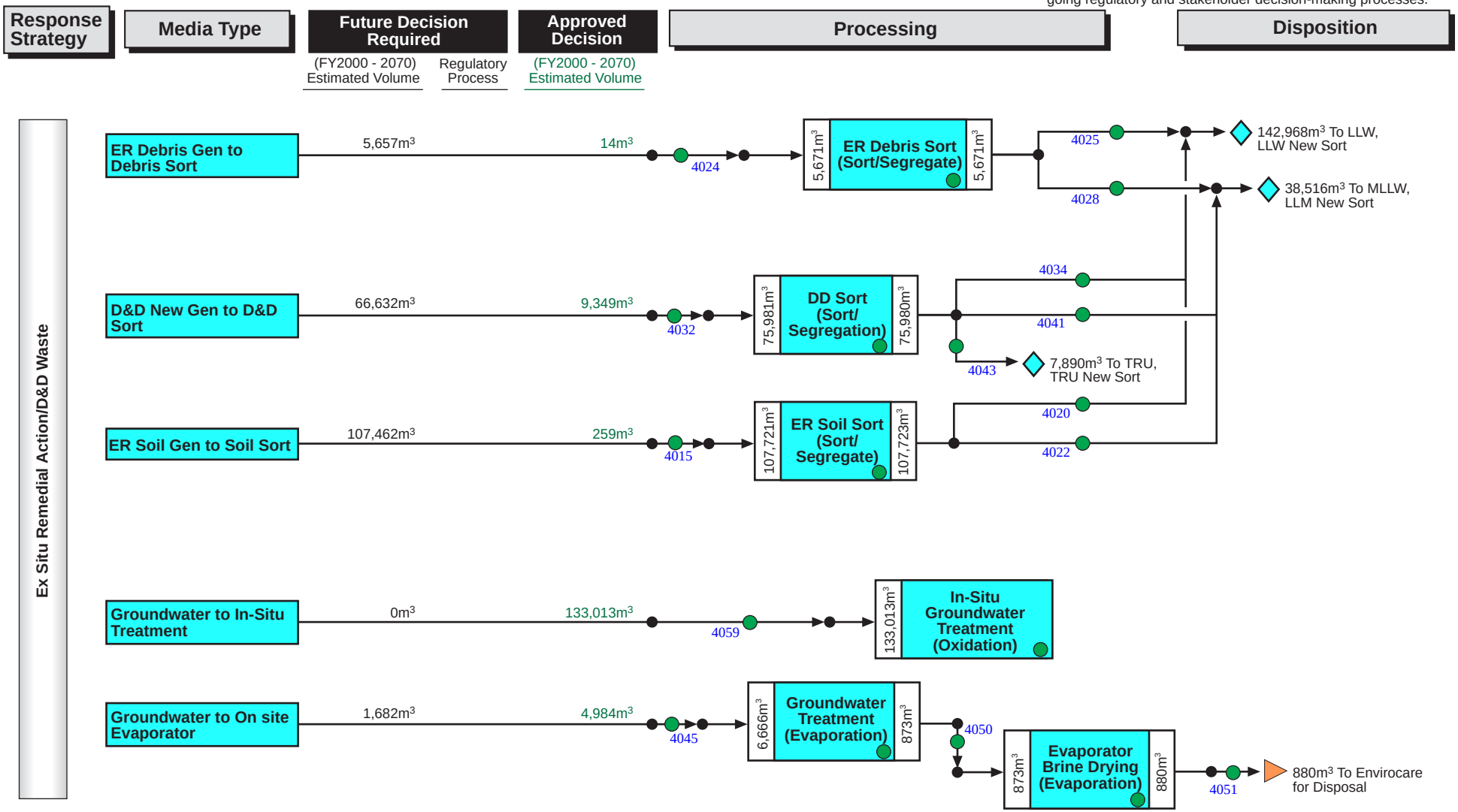

	Future Decision	Approved
Groundwater/Surfacewater:	1,682m³	4,984m³
In-Situ Response Strategy:	0m³	0m³
Ex Situ Response Strategy:	179,751m³	142,635m³

KEY: Albuquerque | Carlsbad | Chicago | Commercial | Idaho | Nevada | Oak Ridge | Oakland | Ohio | Richland | Rocky Flats | SRS | Other | Unknown | Off-site Interface: ▷ | On site Interface: ◇

Rev. 5.0
7/6/00

SRS ER Disposition Map

Dataset: IPAB-IS (6/26/00)

PREDECISIONAL DRAFT

This map is conceptual and in many cases does not represent cleanup or transfer decisions; this map does not preclude the on-going regulatory and stakeholder decision-making processes.

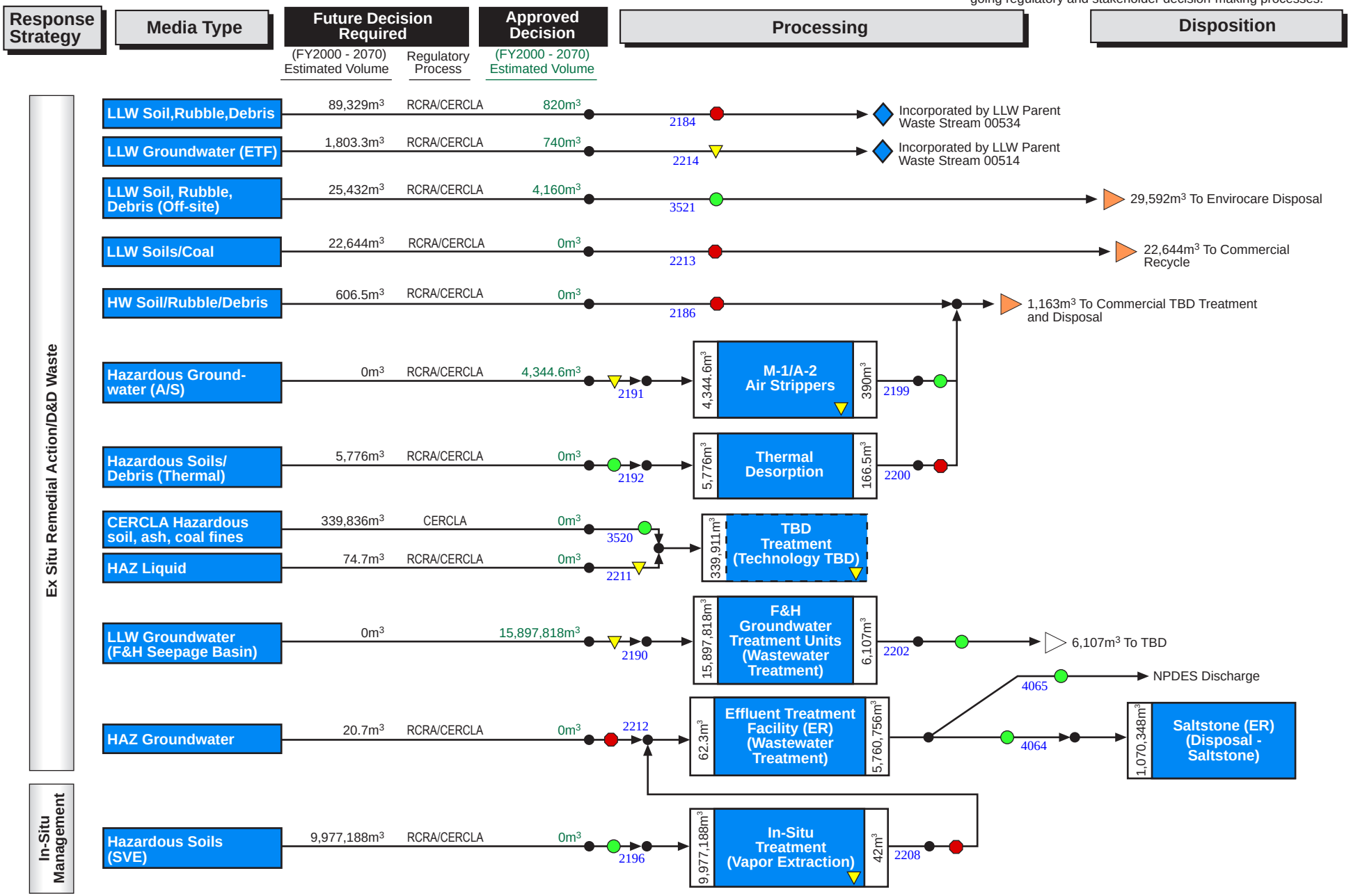

KEY: Albuquerque | Carlsbad | Chicago | Commercial | Idaho | Nevada | Oak Ridge | Oakland | Ohio | Richland | Rocky Flats | SRS | Other | Unknown | Off-site Interface: ▷ | On site Interface: ◇

Rev. 5.0
7/6/00

SRS ER Disposition Map

Dataset: IPAB-IS (6/26/00)

PREDECISIONAL DRAFT

This map is conceptual and in many cases does not represent cleanup or transfer decisions; this map does not preclude the on-going regulatory and stakeholder decision-making processes.

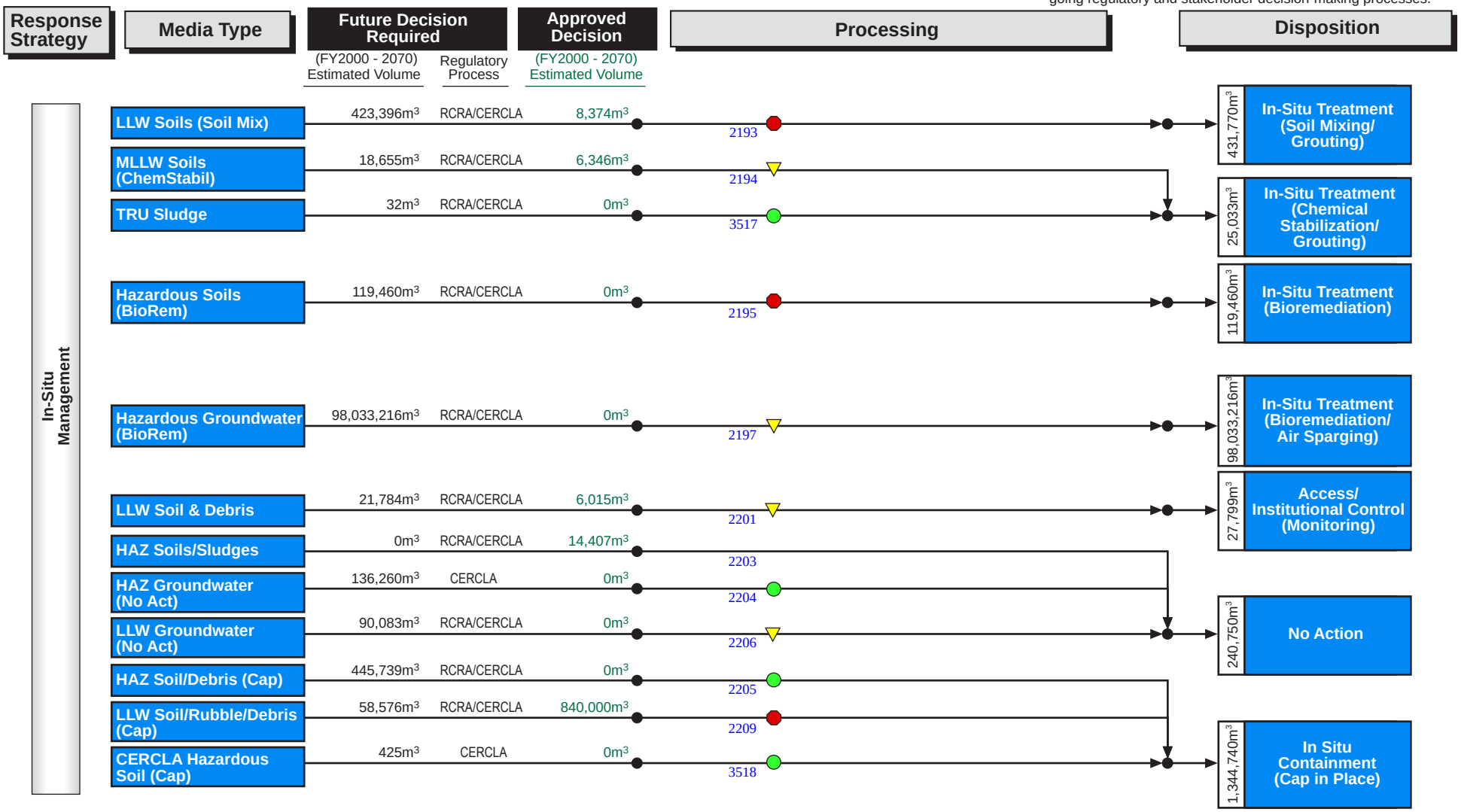

	Future Decision	Approved
Groundwater/Surfacewater:	98,261,384m^3	15,902,903m^3
In-Situ Response Strategy:	11,065,255m^3	875,142m^3
Ex Situ Response Strategy:	483,698m^3	4,980m^3

KEY: Albuquerque | Carlsbad | Chicago | Commercial | Idaho | Nevada | Oak Ridge | Oakland | Ohio | Richland | Rocky Flats | SRS | Other | Unknown | Off-site Interface: ▷ | On site Interface: ◇

Rev. 5.0
7/6/00